

APPENDIX

K

FLOOD PROFILES





# Parramatta River Flood Study

## Parramatta River Profile

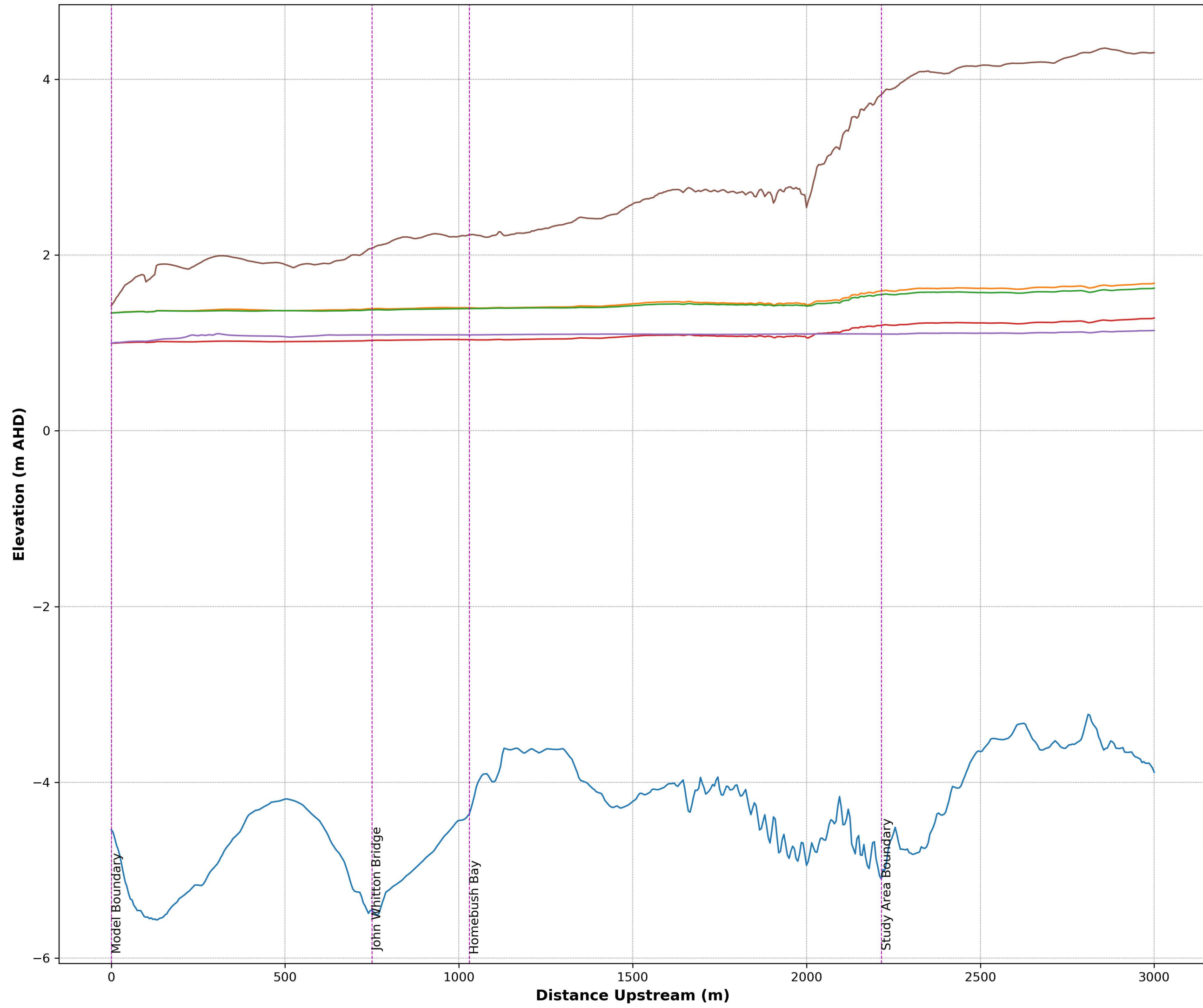
### Legend

- Channel Invert
- 1% AEP
- 2% AEP
- 5% AEP
- 20% AEP
- PMF

FIGURE K1



Plot Produced by St Leonards Water (AWNE)  
Date: 24-10-2019 | Project: 59916074





# Parramatta River Flood Study

## Parramatta River Profile

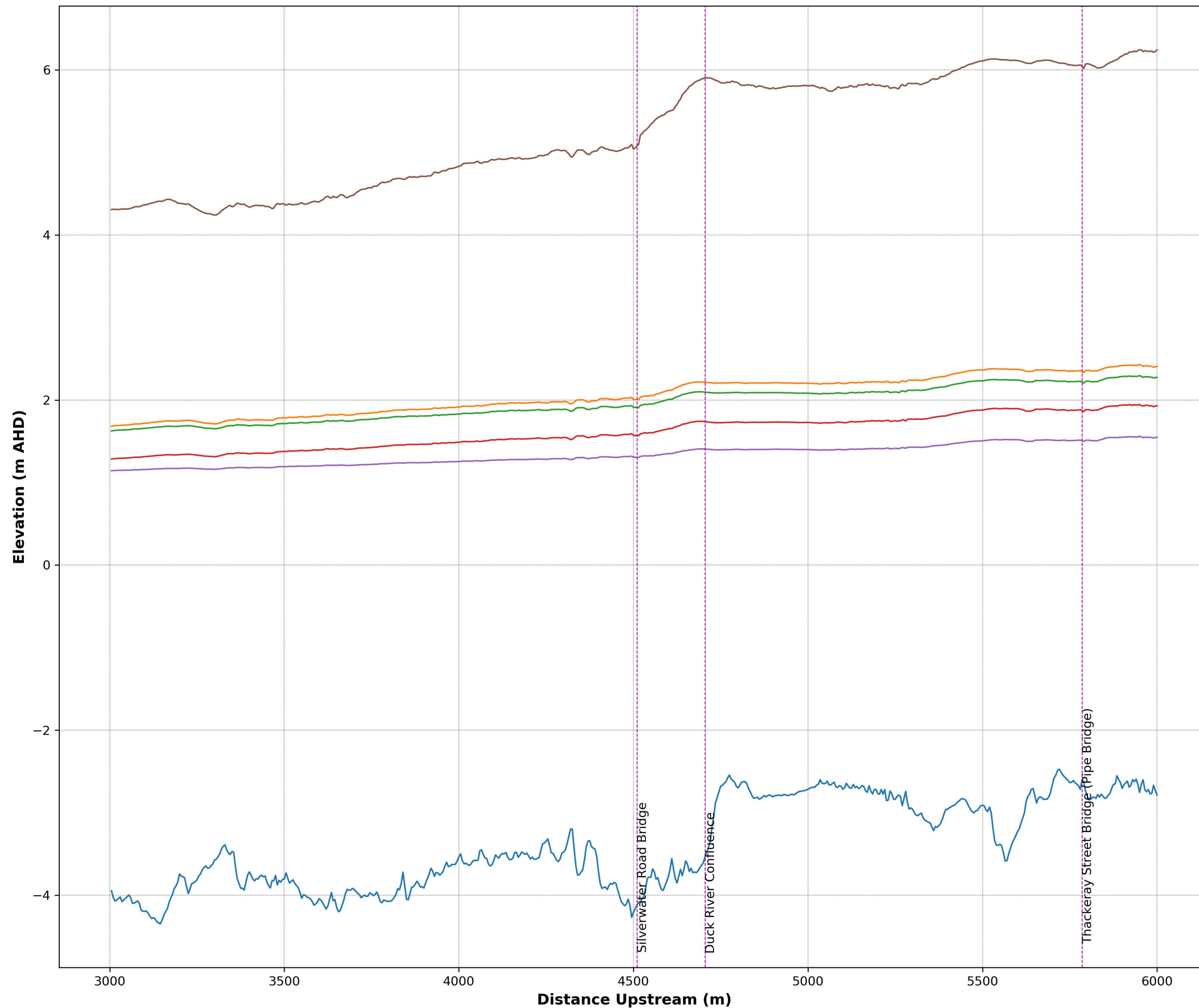
### Legend

- Channel Invert
- 1% AEP
- 2% AEP
- 5% AEP
- 20% AEP
- PMF

FIGURE K2



Plot Produced by St Leonards Water (AWNE)  
Date: 24-10-2019 | Project: 59916074





# Parramatta River Flood Study

## Parramatta River Profile

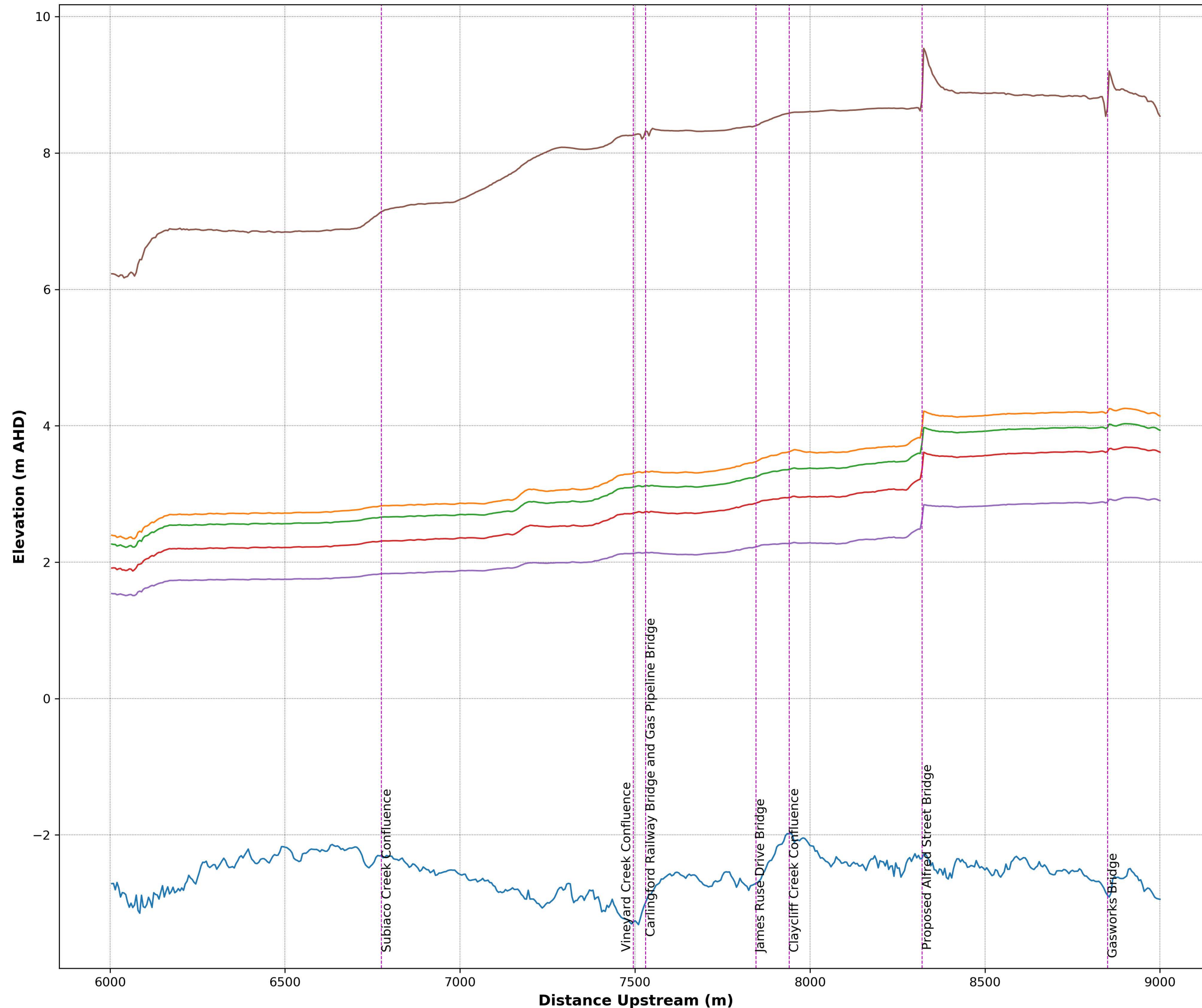
### Legend

- Channel Invert
- 1% AEP
- 2% AEP
- 5% AEP
- 20% AEP
- PMF

FIGURE K3



Plot Produced by St Leonards Water (AWNE)  
Date: 24-10-2019 | Project: 59916074





# Parramatta River Flood Study

## Parramatta River Profile

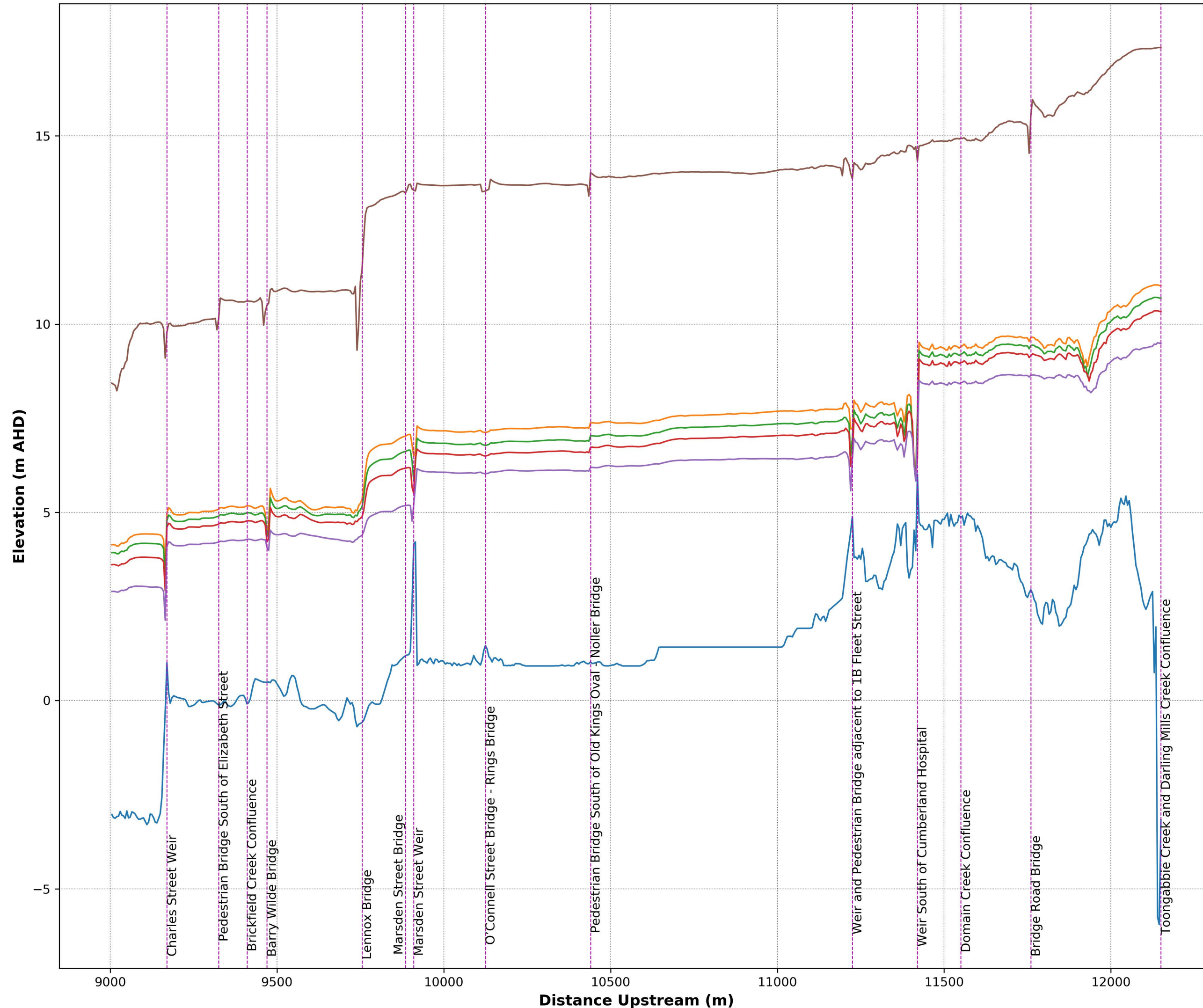
### Legend

- Channel Invert
- 1% AEP
- 2% AEP
- 5% AEP
- 20% AEP
- PMF

FIGURE K4



Plot Produced by St Leonards Water (AWNE)  
Date: 24-10-2019 | Project: 59916074





# Parramatta River Flood Study

## Toongabbie Creek Profile

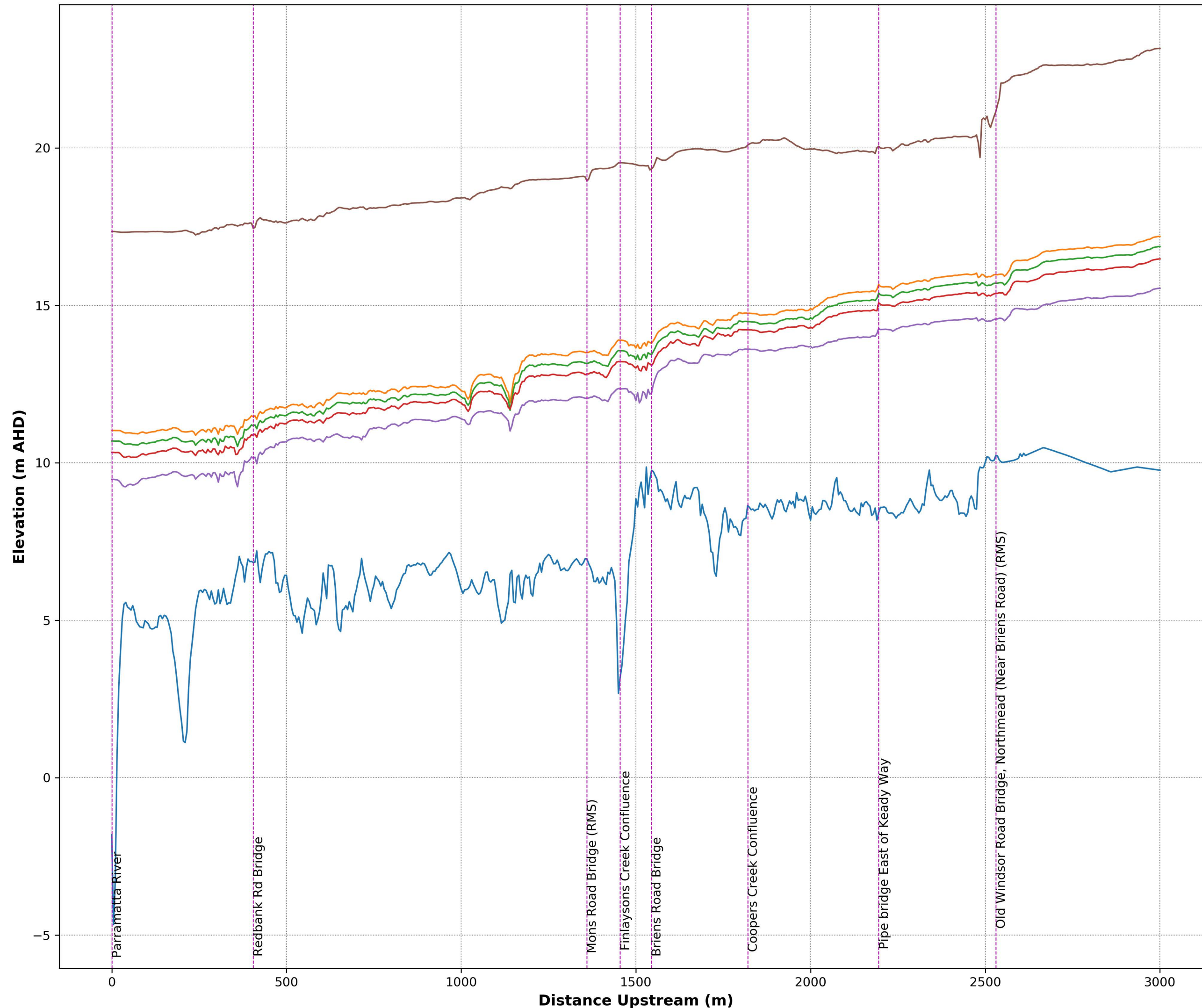
### Legend

- Channel Invert
- 1% AEP
- 2% AEP
- 5% AEP
- 20% AEP
- PMF

FIGURE K5



Plot Produced by St Leonards Water (AWNE)  
Date: 24-10-2019 | Project: 59916074





# Parramatta River Flood Study

## Toongabbie Creek Profile

### Legend

- Channel Invert
- 1% AEP
- 2% AEP
- 5% AEP
- 20% AEP
- PMF

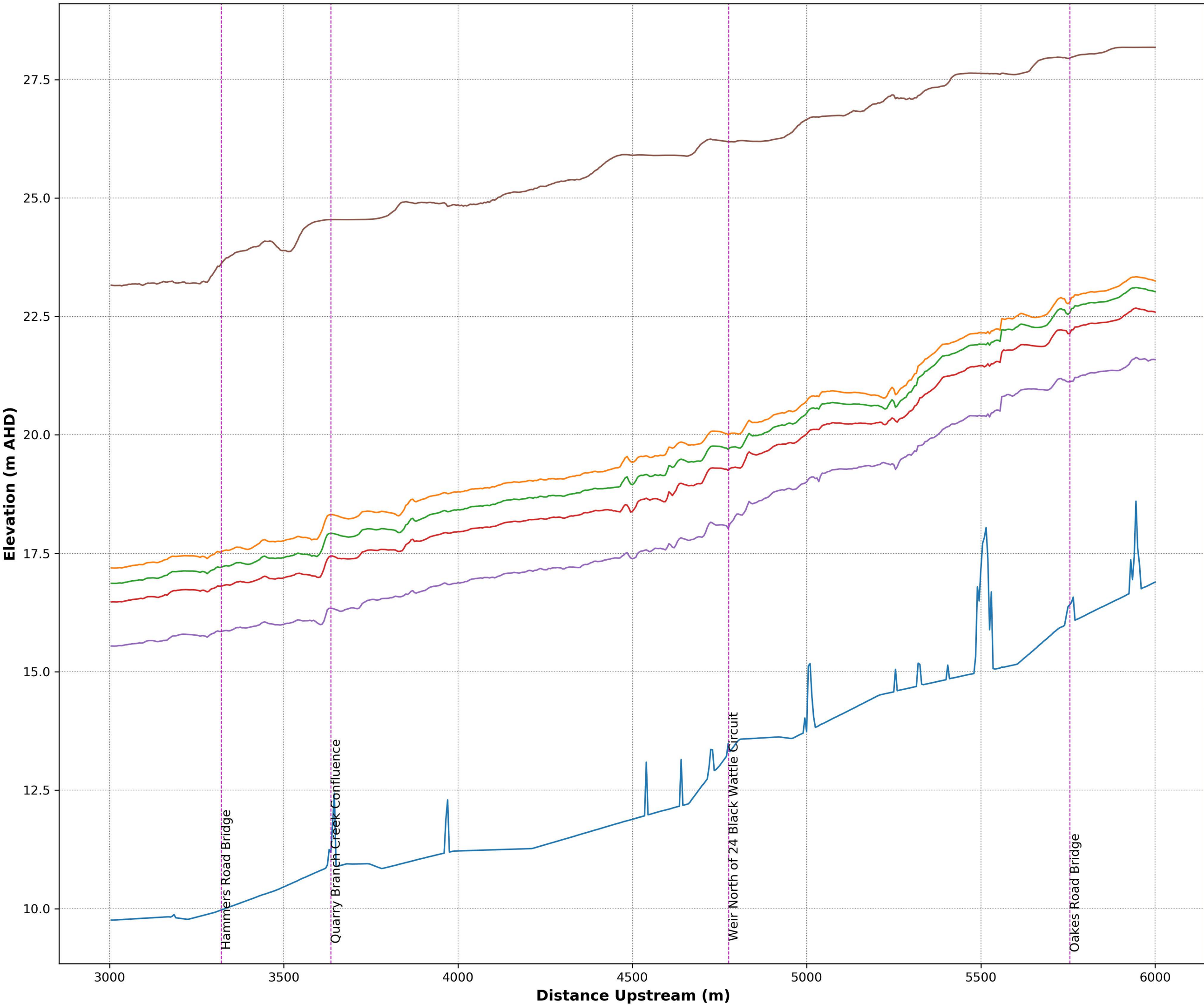


FIGURE K6



Plot Produced by St Leonards Water (AWNE)  
Date: 24-10-2019 | Project: 59916074





# Parramatta River Flood Study

## Toongabbie Creek Profile

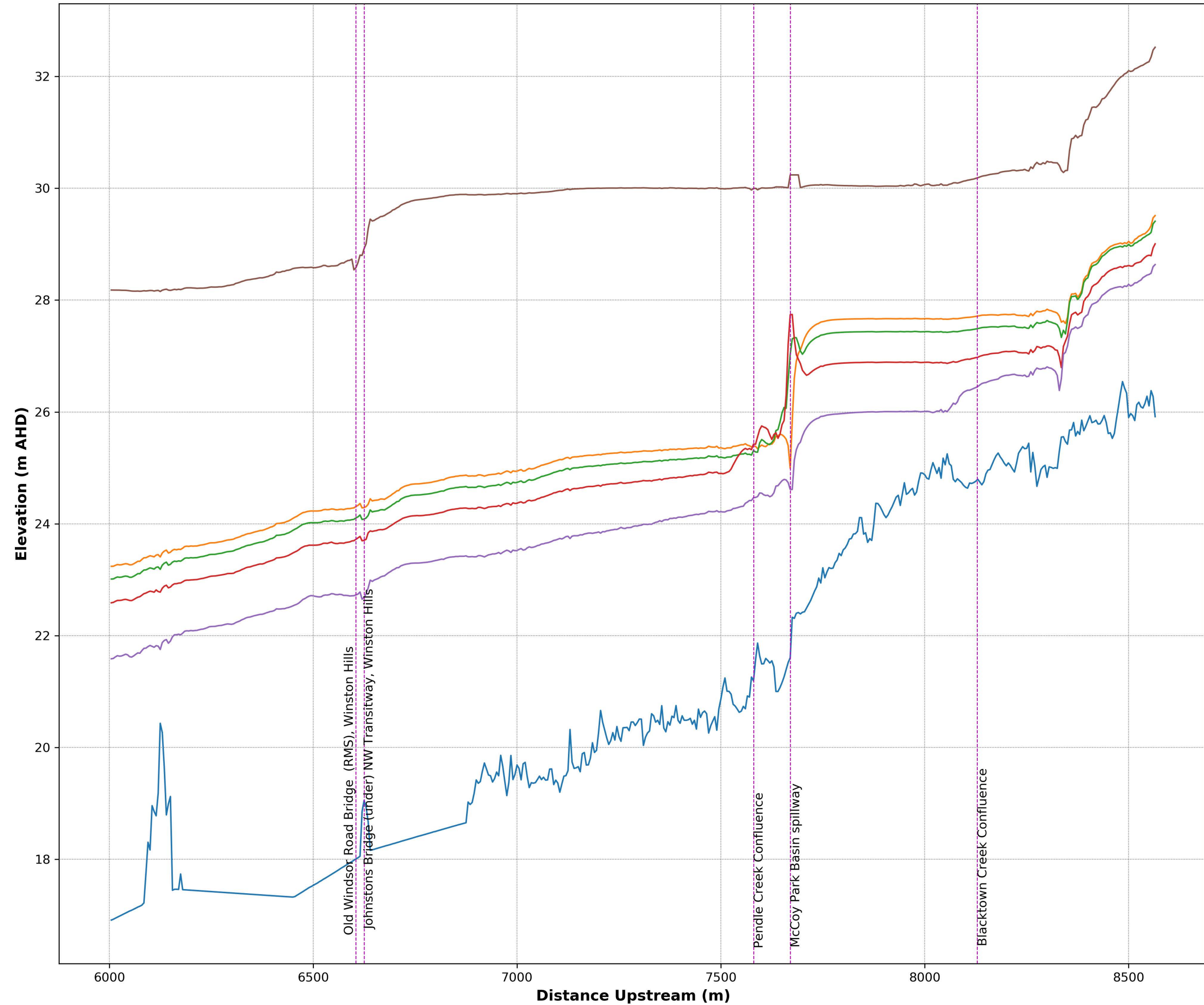
### Legend

- Channel Invert
- 1% AEP
- 2% AEP
- 5% AEP
- 20% AEP
- PMF

FIGURE K7



Plot Produced by St Leonards Water (AWNE)  
Date: 24-10-2019 | Project: 59916074





# Parramatta River Flood Study

## Brickfield Creek Profile

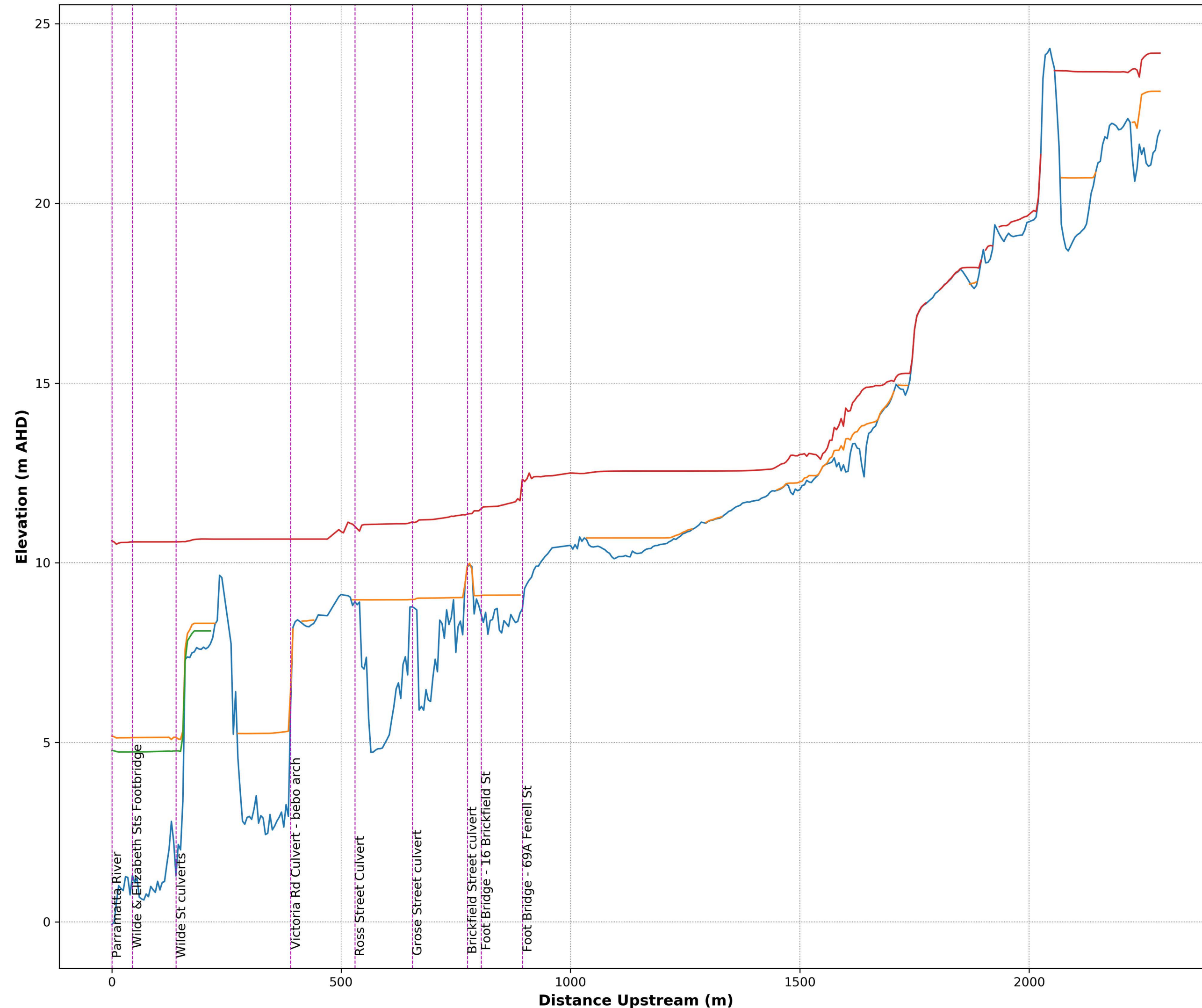
### Legend

- Channel Invert
- 1% AEP
- 5% AEP
- PMF

FIGURE K8



Plot Produced by St Leonards Water (AWNE)  
Date: 24-10-2019 | Project: 59916074





# Parramatta River Flood Study

## Claycliff Creek Profile

### Legend

- Channel Invert
- 1% AEP
- 5% AEP
- PMF

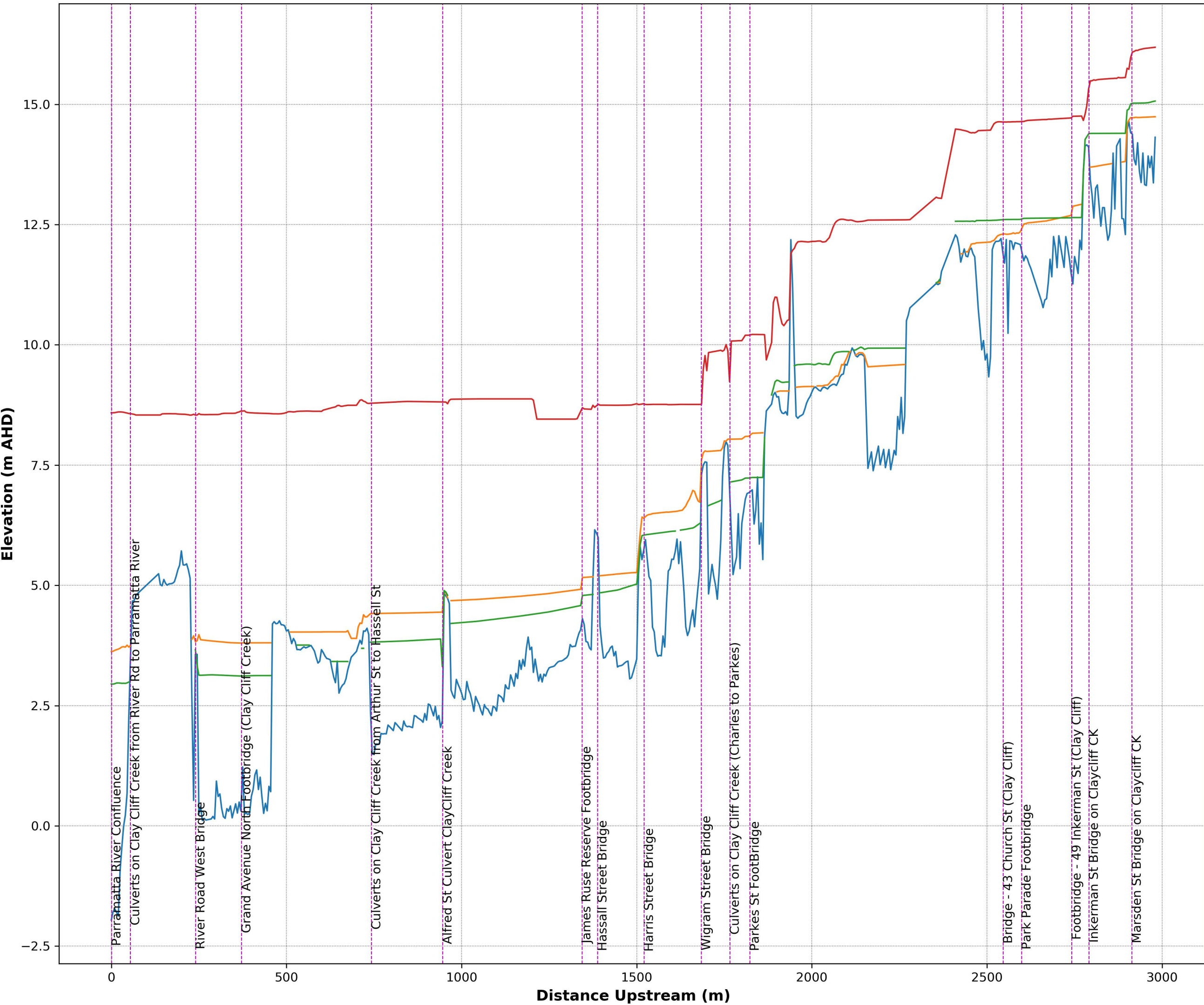


FIGURE K9



Plot Produced by St Leonards Water (AWNE)  
Date: 24-10-2019 | Project: 59916074



# Parramatta River Flood Study

## Coopers Creek Profile

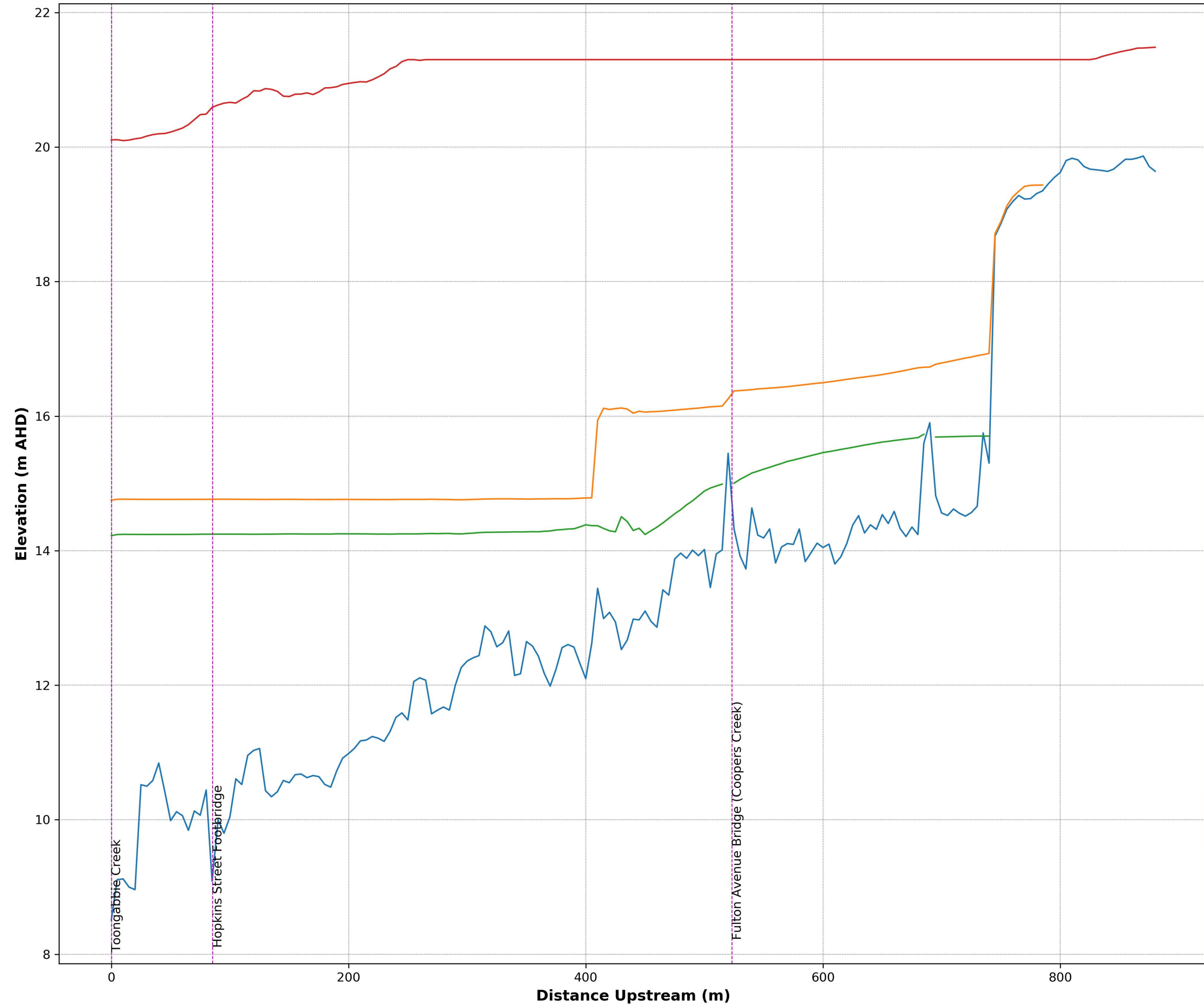
### Legend

- Channel Invert
- 1% AEP
- 5% AEP
- PMF

FIGURE K10



Plot Produced by St Leonards Water (AWNE)  
Date: 24-10-2019 | Project: 59916074





# Parramatta River Flood Study

## Darling Mills Creek Profile

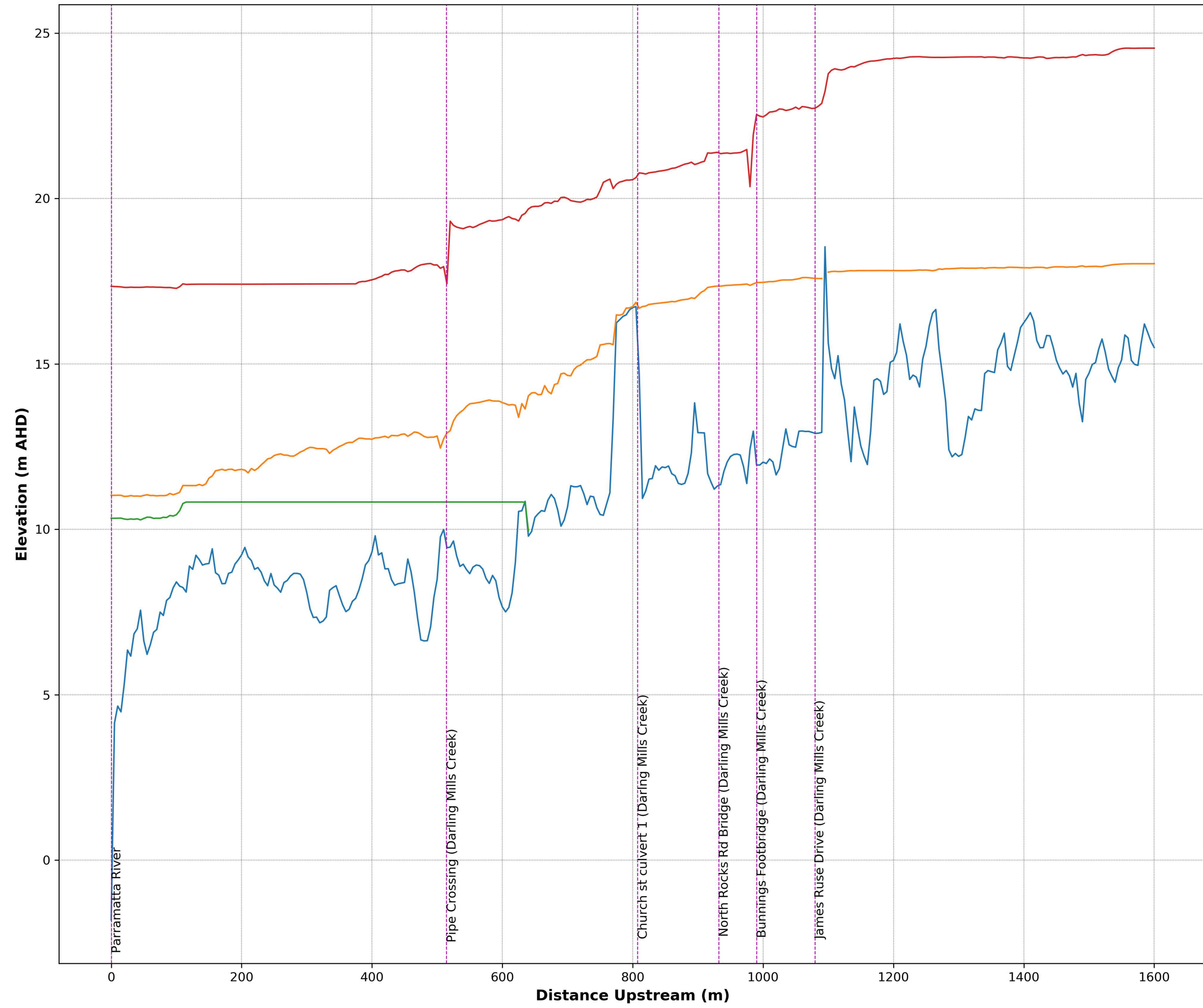
### Legend

- Channel Invert
- 1% AEP
- 5% AEP
- PMF

FIGURE K11



Plot Produced by St Leonards Water (AWNE)  
Date: 24-10-2019 | Project: 59916074





# Parramatta River Flood Study

## Domain Creek Profile

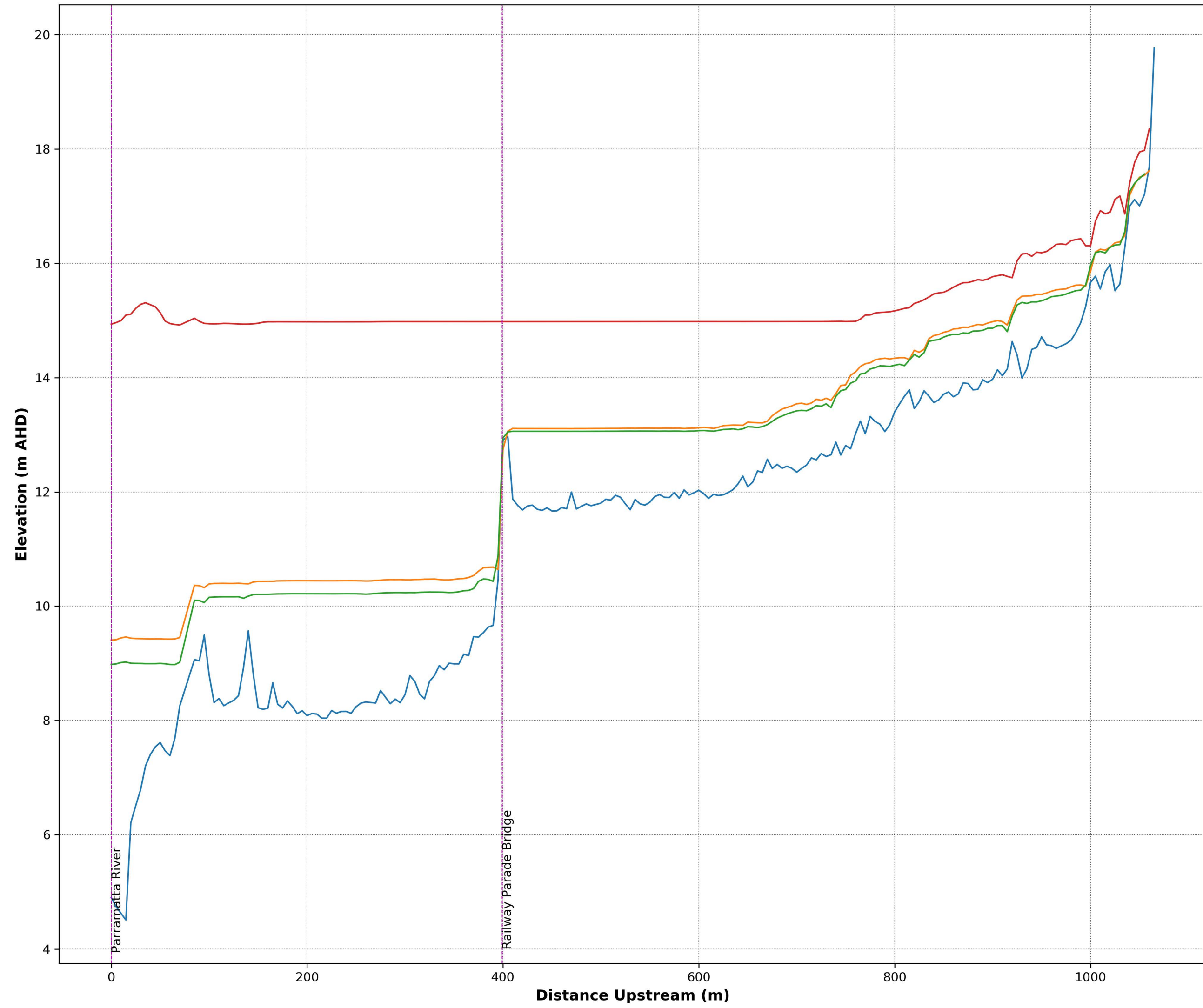
### Legend

- Channel Invert
- 1% AEP
- 5% AEP
- PMF

FIGURE K12



Plot Produced by St Leonards Water (AWNE)  
Date: 24-10-2019 | Project: 59916074





# Parramatta River Flood Study

## Finlaysons Creek Profile

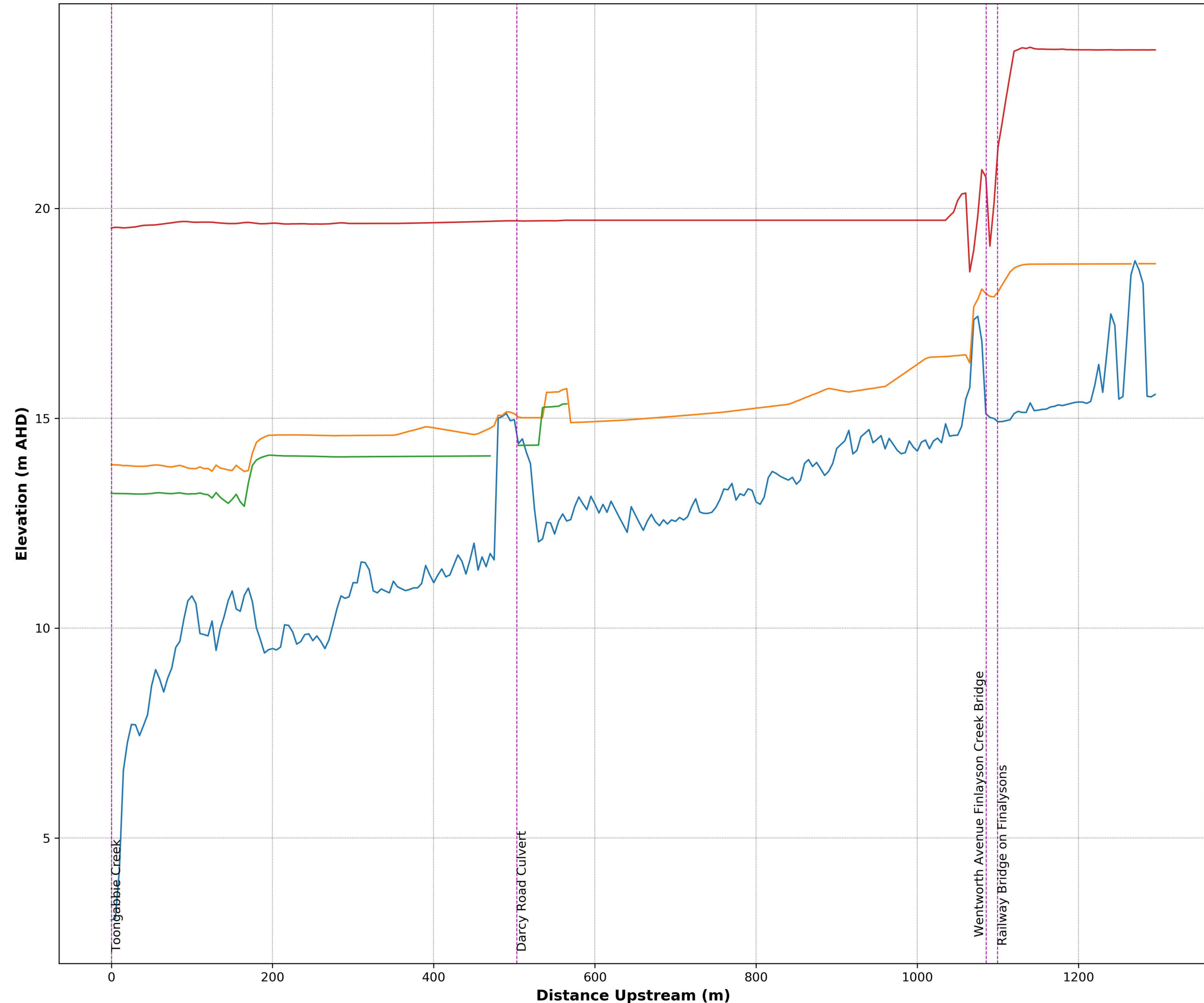
### Legend

- Channel Invert
- 1% AEP
- 5% AEP
- PMF

FIGURE K13



Plot Produced by St Leonards Water (AWNE)  
Date: 24-10-2019 | Project: 59916074





# Parramatta River Flood Study

## Greystanes Creek Profile

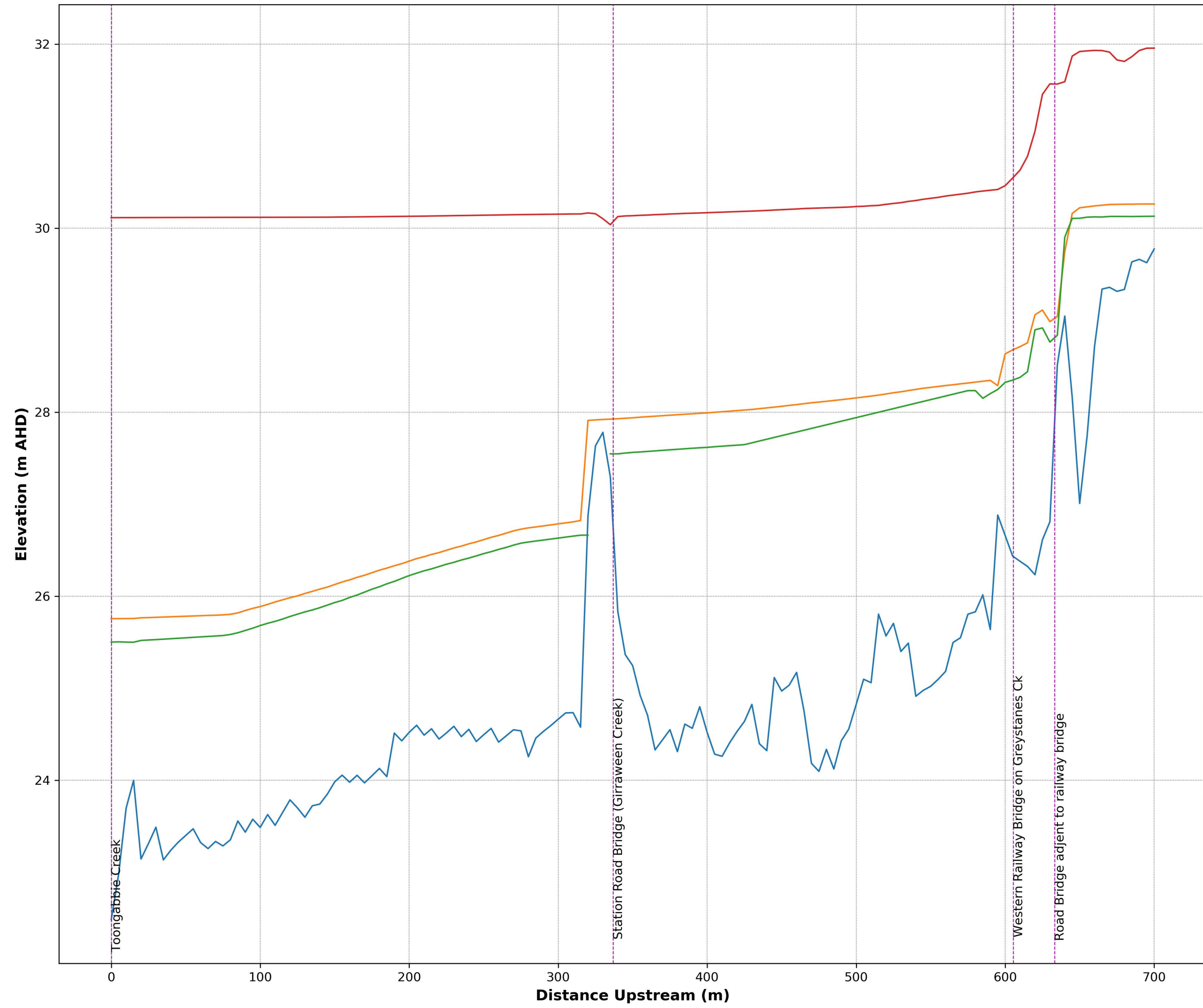
### Legend

- Channel Invert
- 1% AEP
- 5% AEP
- PMF

FIGURE K14



Plot Produced by St Leonards Water (AWNE)  
Date: 24-10-2019 | Project: 59916074







# Parramatta River Flood Study

## Iona Creek Profile

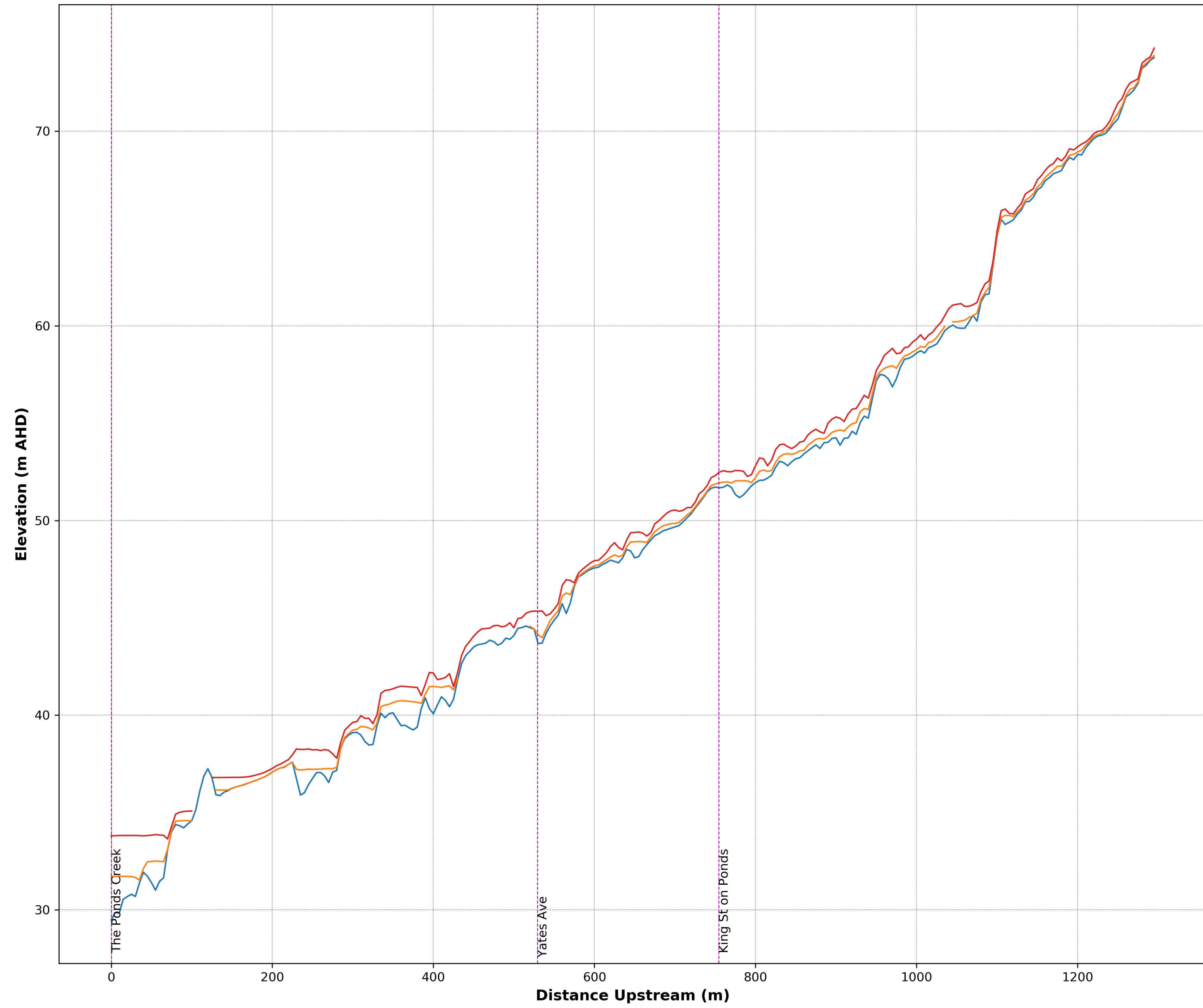
### Legend

- Channel Invert
- 1% AEP
- 5% AEP
- PMF

FIGURE K15



Plot Produced by St Leonards Water (AWNE)  
Date: 24-10-2019 | Project: 59916074





# Parramatta River Flood Study

## Milsons Creek Profile

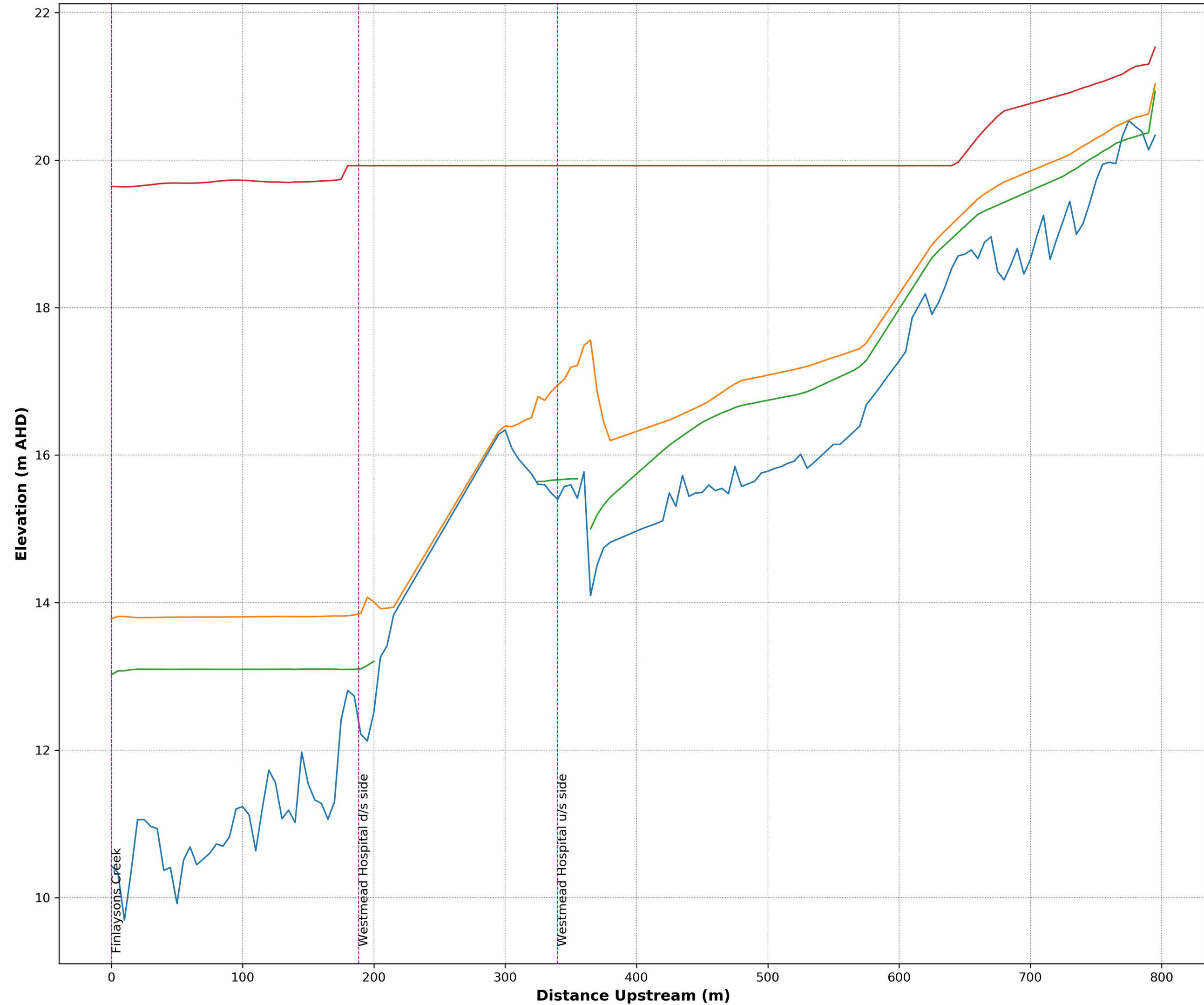
### Legend

- Channel Invert
- 1% AEP
- 5% AEP
- PMF

FIGURE K16



Plot Produced by St Leonards Water (AWNE)  
Date: 24-10-2019 | Project: 59916074





# Parramatta River Flood Study

## Pendle Creek Profile

### Legend

- Channel Invert
- 1% AEP
- 5% AEP
- PMF

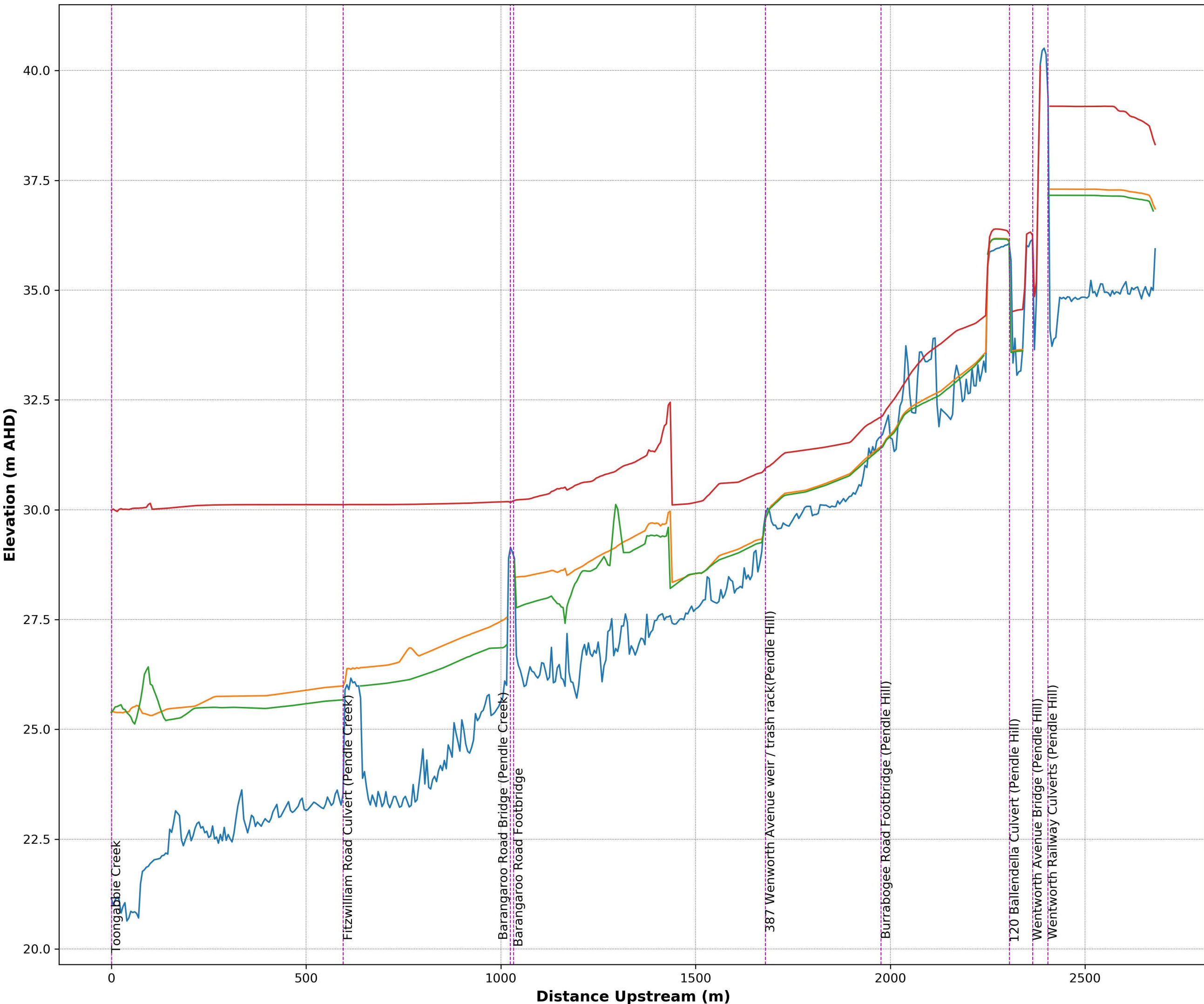


FIGURE K17



Plot Produced by St Leonards Water (AWNE)  
Date: 24-10-2019 | Project: 59916074



# Parramatta River Flood Study

## Quarry Branch Creek Profile

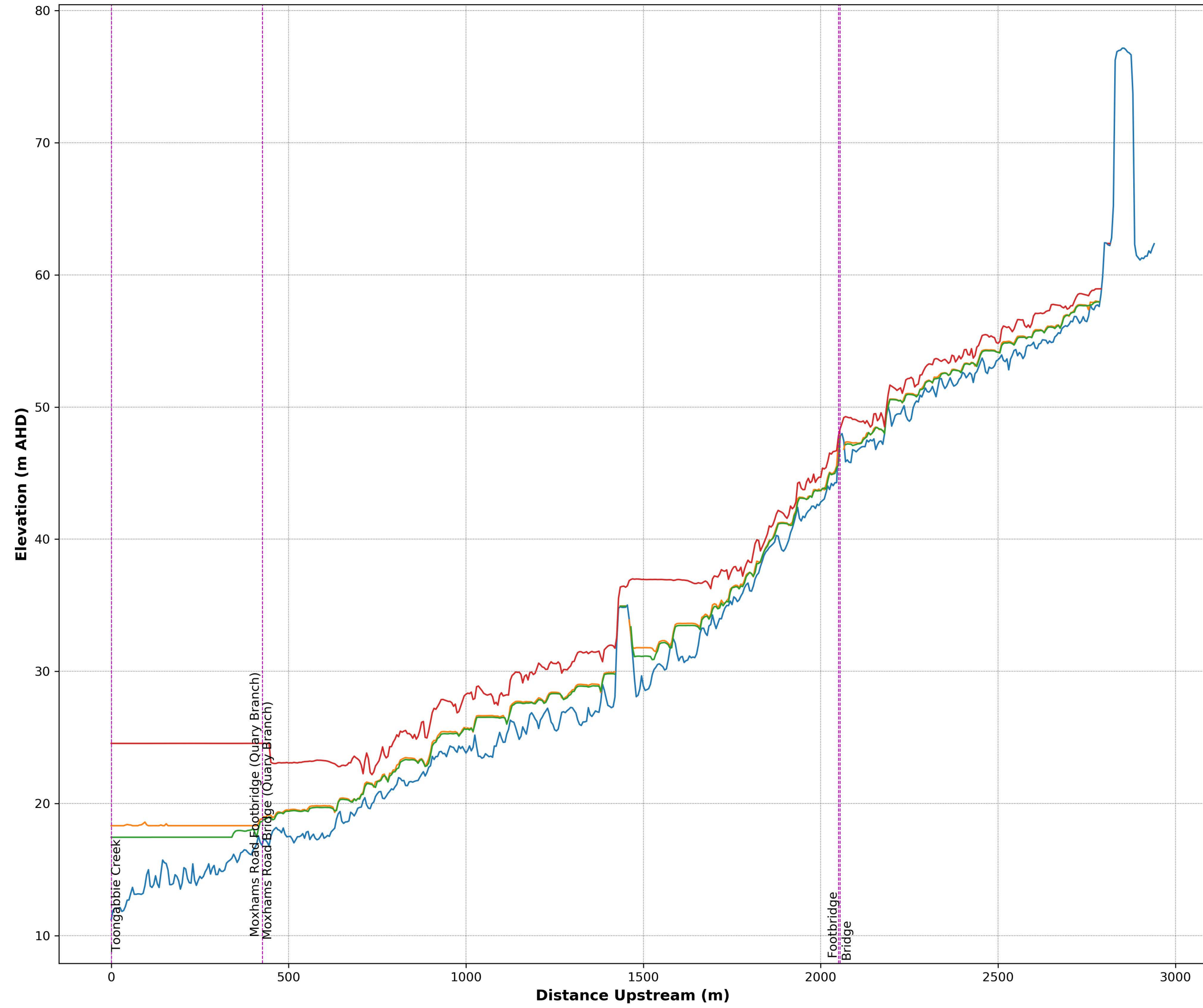
### Legend

- Channel Invert
- 1% AEP
- 5% AEP
- PMF

FIGURE K18



Plot Produced by St Leonards Water (AWNE)  
Date: 24-10-2019 | Project: 59916074





# Parramatta River Flood Study

## Subiaco Creek Profile

### Legend

- Channel Invert
- 1% AEP
- 5% AEP
- PMF

FIGURE K19



Plot Produced by St Leonards Water (AWNE)  
Date: 24-10-2019 | Project: 59916074





# Parramatta River Flood Study

## The Ponds Creek Profile

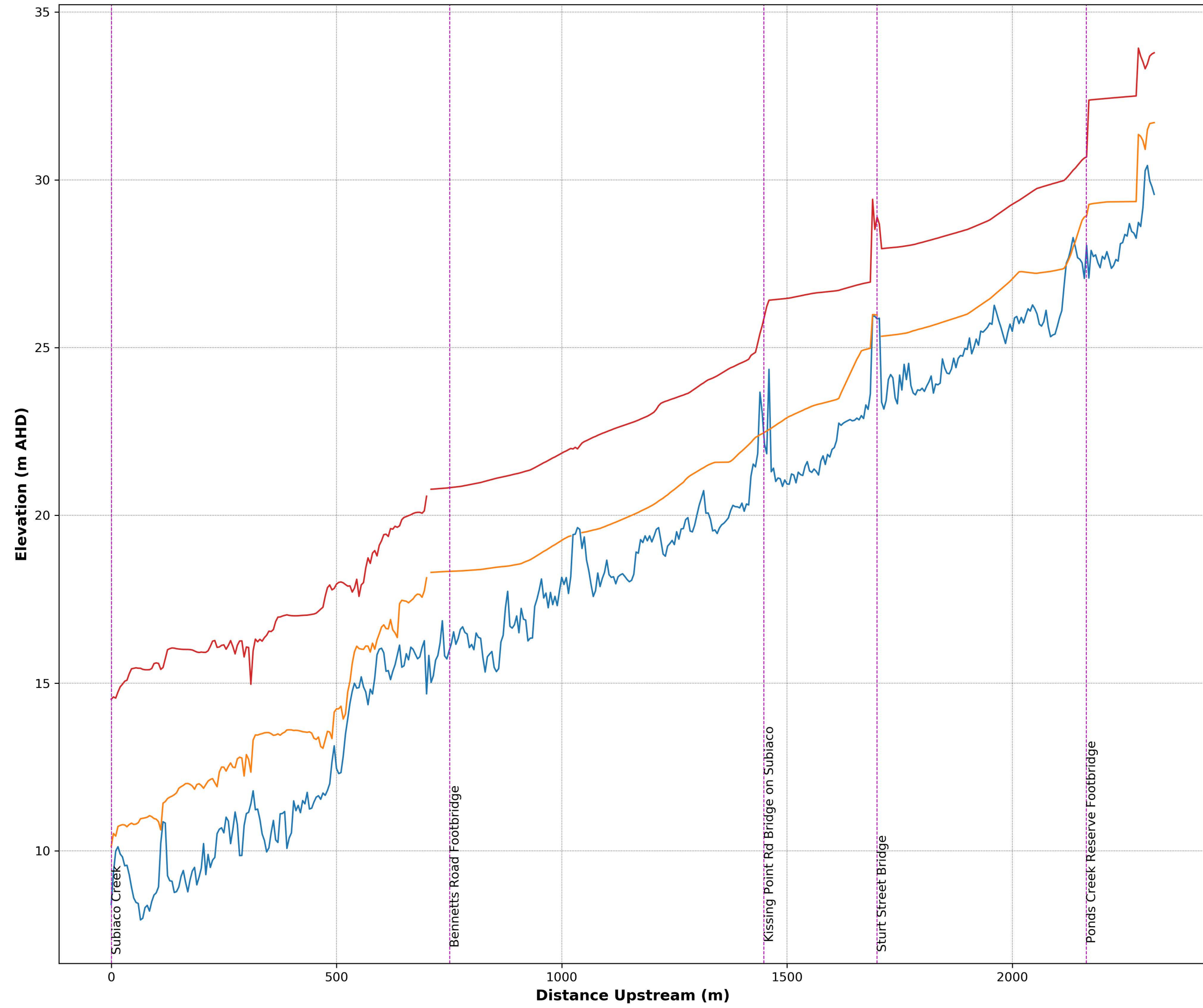
### Legend

- Channel Invert
- 1% AEP
- 5% AEP
- PMF

FIGURE K20



Plot Produced by St Leonards Water (AWNE)  
Date: 24-10-2019 | Project: 59916074





# Parramatta River Flood Study

## Vineyard Creek Profile

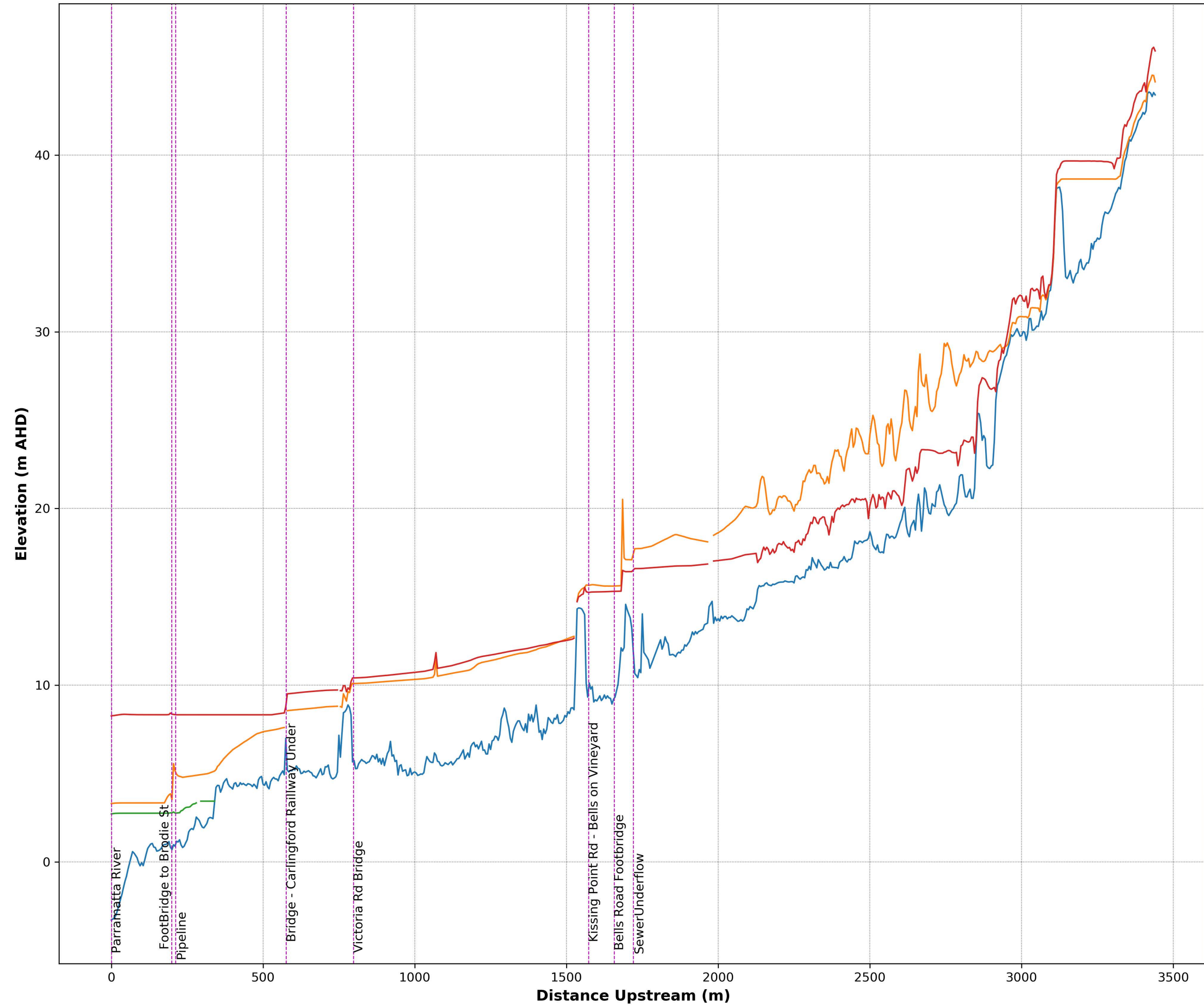
### Legend

- Channel Invert
- 1% AEP
- 5% AEP
- PMF

FIGURE K21



Plot Produced by St Leonards Water (AWNE)  
Date: 24-10-2019 | Project: 59916074





# Parramatta River Flood Study

## Terrys Creek Profile

### Legend

- Channel Invert
- 1% AEP
- 5% AEP
- PMF

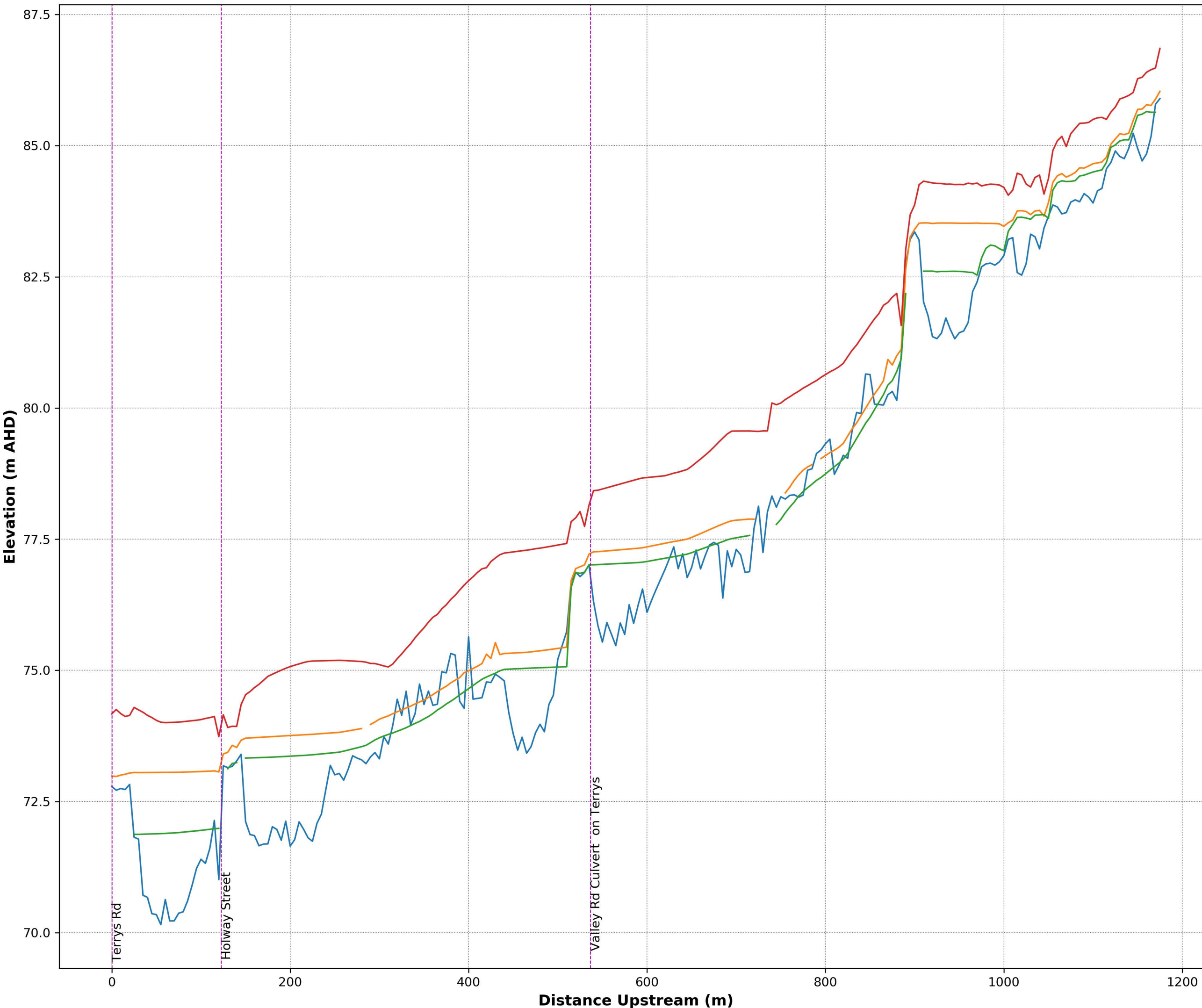


FIGURE K22



Plot Produced by St Leonards Water (AWNE)  
Date: 24-10-2019 | Project: 59916074





# Parramatta River Flood Study

## Devlins Creek Profile

### Legend

- Channel Invert
- 1% AEP
- 5% AEP
- PMF

FIGURE K23



Plot Produced by St Leonards Water (AWNE)  
Date: 24-10-2019 | Project: 59916074

