

Hazard Vulnerability Classification (PMF)

Parramatta River Flood Study

Project Code: 59916074
 Drawn By: AS
 Map: 59916074-GS-024-PMFHazard5k.mxd
 Rev: 06
 Date: 2023-05-30

Legend

- Study Area
- Watercourse
- Cadastre
- Building Footprint
- Tuflow Model Extent


Max Max PMF Hazard Vulnerability Classification

- H1 - Relatively benign flow conditions. No vulnerability constraints
- H2 - Unsafe for small vehicles
- H3 - Unsafe for all vehicles, children and the elderly
- H4 - Unsafe for all people and all vehicles
- H5 - Unsafe for all people and all vehicles. Buildings require special engineering design and construction
- H6 - Unconditionally dangerous. Not suitable for any type of development or evacuation access. All building types considered vulnerable to failure

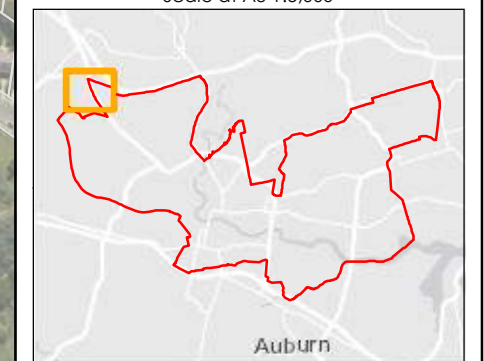
Figure H6.1

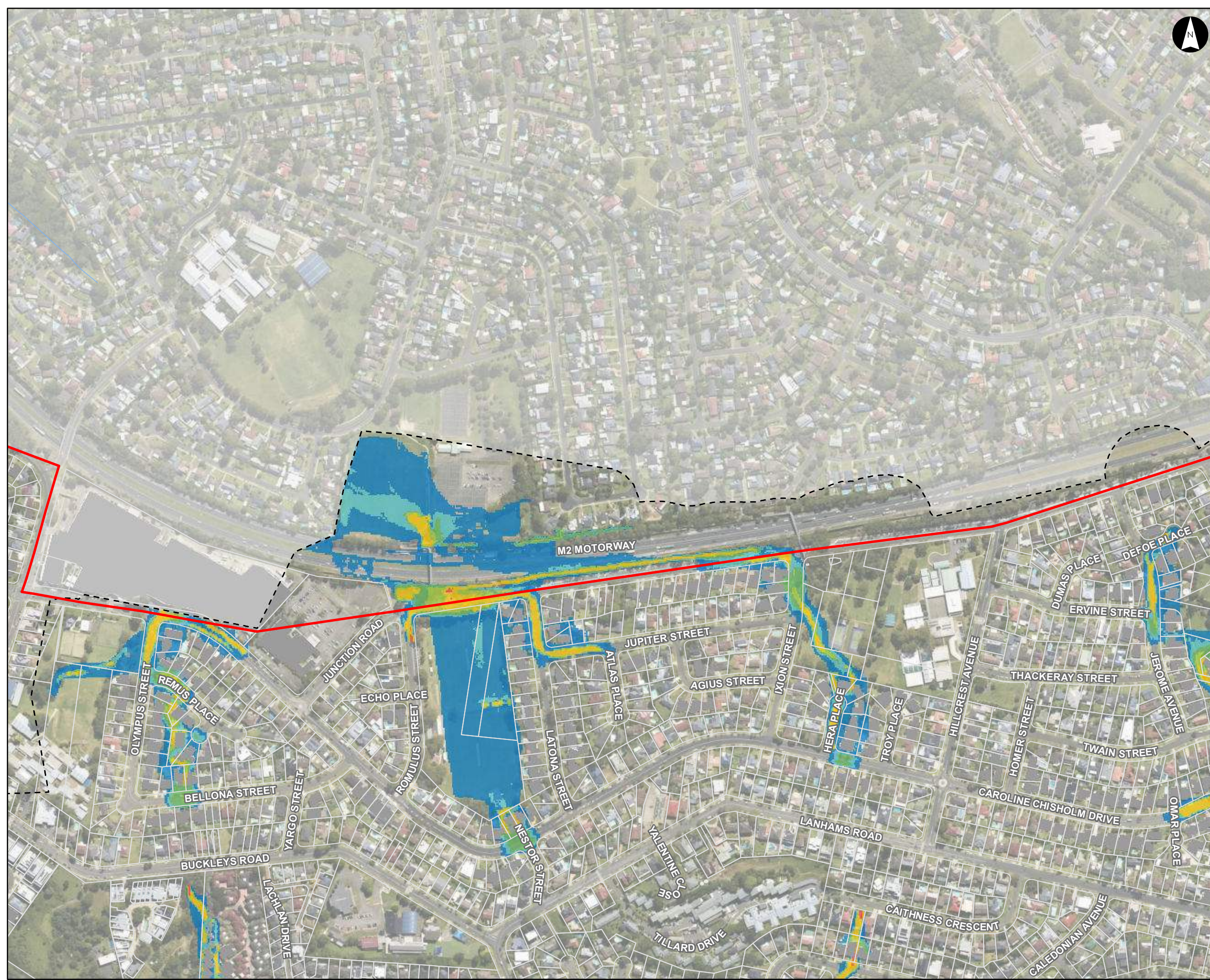
Notes:
 1. Coordinate System: GDA 1994 MGA Zone 56

References:
 1. Base data supplied by NSW SS and Esri
 2. Aerial imagery supplied by MetroMap
 3. Cadastre (2015) supplied by PCC



Scale at A3 1:5,000





Hazard Vulnerability Classification (PMF)

Parramatta River Flood Study

Project Code: 59916074
 Drawn By: AS
 Map: 59916074-GS-024-PMFHazard5k.mxd
 Rev: 06
 Date: 2023-05-30

Legend

- Study Area
- Watercourse
- Cadastre
- Building Footprint
- Tuflow Model Extent

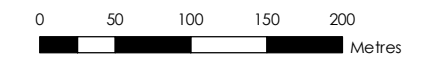
Max Max PMF Hazard Vulnerability Classification

- H1 - Relatively benign flow conditions. No vulnerability constraints
- H2 - Unsafe for small vehicles
- H3 - Unsafe for all vehicles, children and the elderly
- H4 - Unsafe for all people and all vehicles
- H5 - Unsafe for all people and all vehicles. Buildings require special engineering design and construction
- H6 - Unconditionally dangerous. Not suitable for any type of development or evacuation access. All building types considered vulnerable to failure

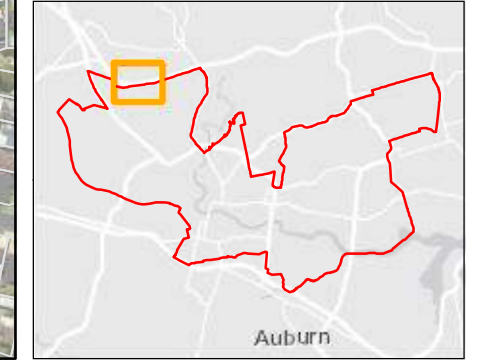
Figure H6.2

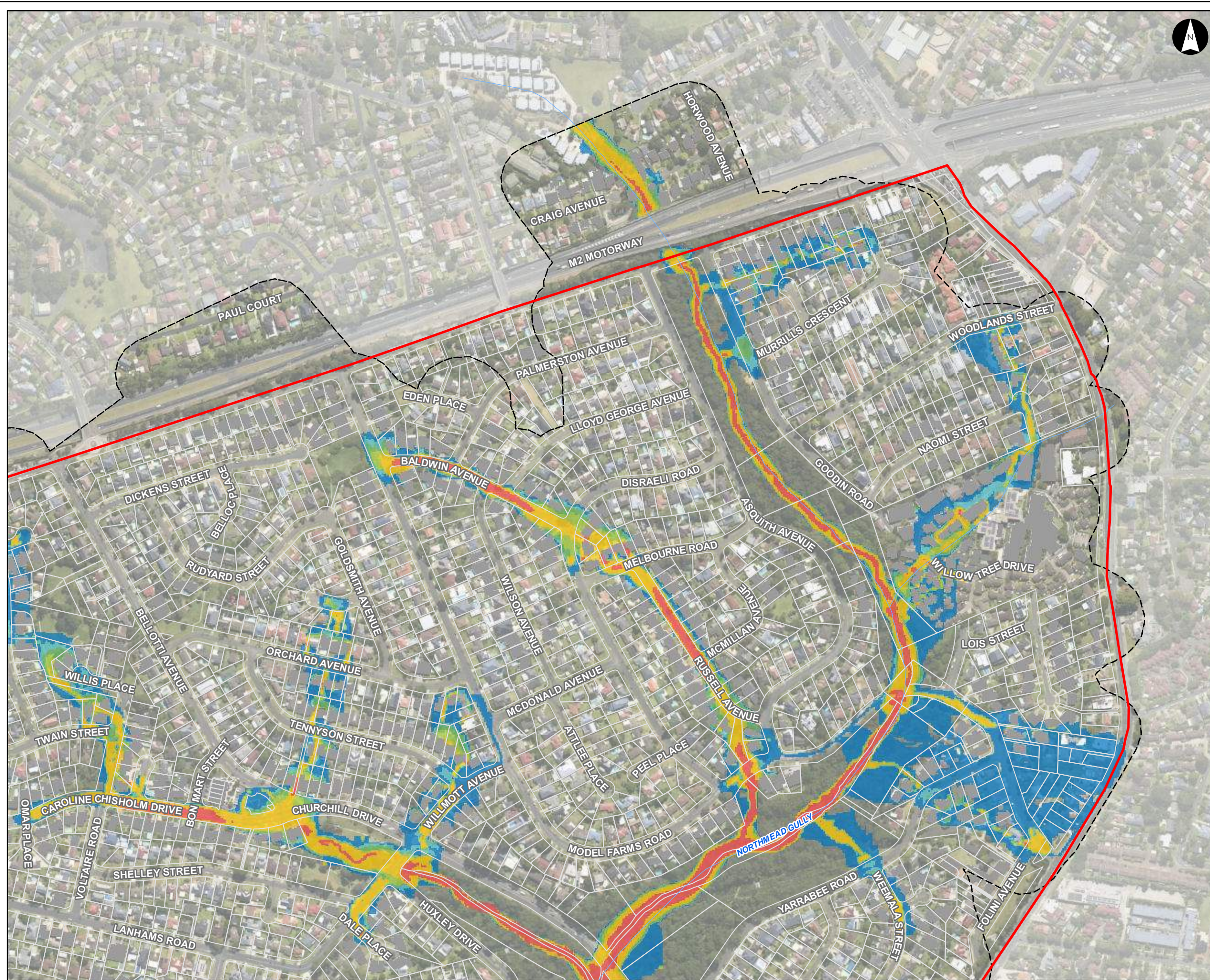
Notes:
 1. Coordinate System: GDA 1994 MGA Zone 56

References:
 1. Base data supplied by NSW SS and Esri
 2. Aerial imagery supplied by MetroMap
 3. Cadastre (2015) supplied by PCC



Scale at A3 1:5,000





Hazard Vulnerability Classification (PMF)

Parramatta River Flood Study

Project Code: 59916074
 Drawn By: AS
 Map: 59916074-GS-024-PMFHazard5k.mxd
 Rev: 06
 Date: 2023-05-30

Legend

- Study Area
- Watercourse
- Cadastre
- Building Footprint
- Tuflow Model Extent

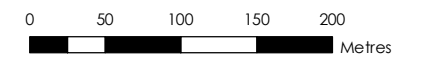
Max Max PMF Hazard Vulnerability Classification

- H1 - Relatively benign flow conditions. No vulnerability constraints
- H2 - Unsafe for small vehicles
- H3 - Unsafe for all vehicles, children and the elderly
- H4 - Unsafe for all people and all vehicles
- H5 - Unsafe for all people and all vehicles. Buildings require special engineering design and construction
- H6 - Unconditionally dangerous. Not suitable for any type of development or evacuation access. All building types considered vulnerable to failure

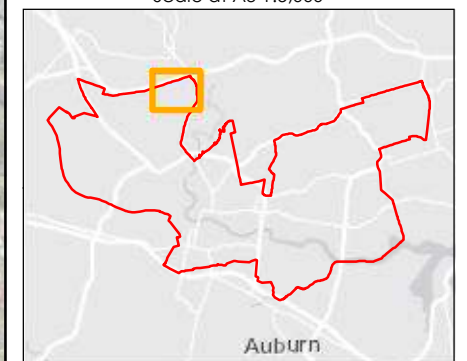
Figure H6.3

Notes:
 1. Coordinate System: GDA 1994 MGA Zone 56

References:
 1. Base data supplied by NSW SS and Esri
 2. Aerial imagery supplied by MetroMap
 3. Cadastre (2015) supplied by PCC



Scale at A3 1:5,000





Hazard Vulnerability Classification (PMF)

Parramatta River Flood Study

Project Code: 59916074
 Drawn By: AS
 Map: 59916074-GS-024-PMFHazard5k.mxd
 Rev: 06
 Date: 2023-05-30

Legend

- Study Area
- Watercourse
- Cadastre
- Building Footprint
- Tuflow Model Extent


Max Max PMF Hazard Vulnerability Classification

- H1 - Relatively benign flow conditions. No vulnerability constraints
- H2 - Unsafe for small vehicles
- H3 - Unsafe for all vehicles, children and the elderly
- H4 - Unsafe for all people and all vehicles
- H5 - Unsafe for all people and all vehicles. Buildings require special engineering design and construction
- H6 - Unconditionally dangerous. Not suitable for any type of development or evacuation access. All building types considered vulnerable to failure

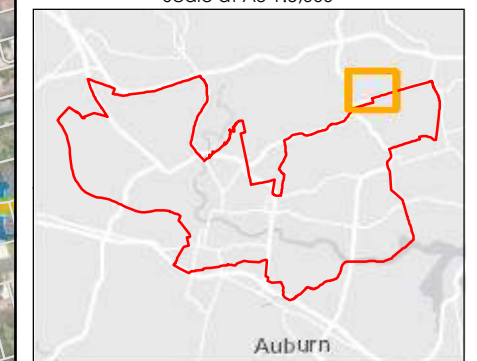
Figure H6.4

Notes:
 1. Coordinate System: GDA 1994 MGA Zone 56

References:
 1. Base data supplied by NSW SS and Esri
 2. Aerial imagery supplied by MetroMap
 3. Cadastre (2015) supplied by PCC



Scale at A3 1:5,000





Hazard Vulnerability Classification (PMF)

Parramatta River Flood Study

Project Code: 59916074
Drawn By: AS
Map: 59916074-GS-024-PMFHazard5k.mxd
Rev: 06
Date: 2023-05-30

Legend

- Study Area
- Watercourse
- Cadastre
- Building Footprint
- Tuflow Model Extent

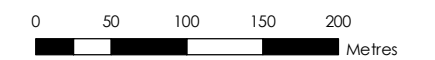
Max Max PMF Hazard Vulnerability Classification

- H1 - Relatively benign flow conditions. No vulnerability constraints
- H2 - Unsafe for small vehicles
- H3 - Unsafe for all vehicles, children and the elderly
- H4 - Unsafe for all people and all vehicles
- H5 - Unsafe for all people and all vehicles. Buildings require special engineering design and construction
- H6 - Unconditionally dangerous. Not suitable for any type of development or evacuation access. All building types considered vulnerable to failure

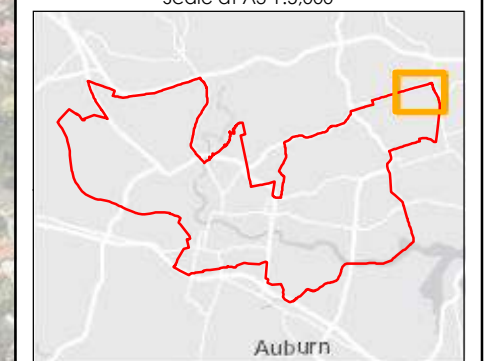
Figure H6.5

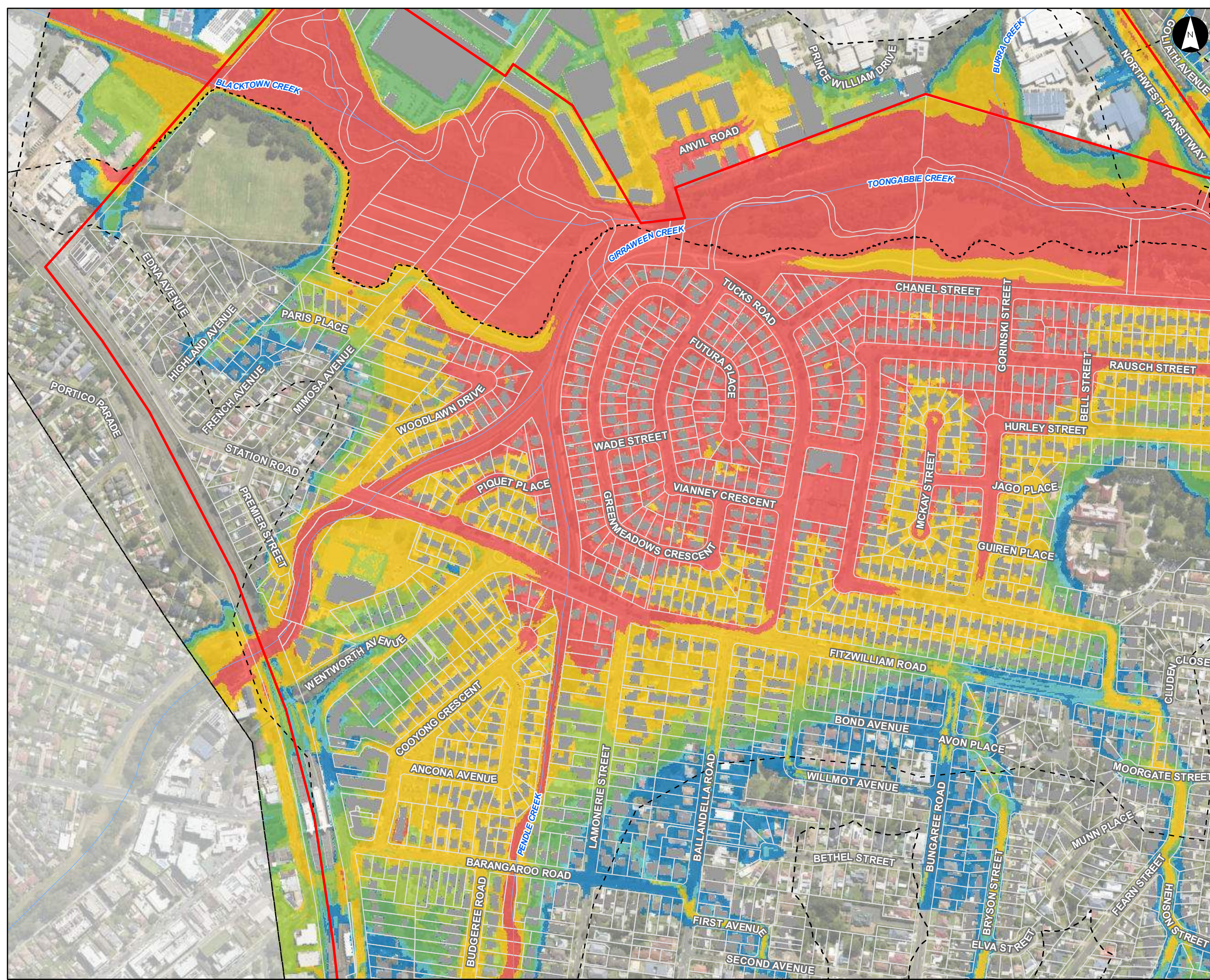
Notes:
1. Coordinate System: GDA 1994 MGA Zone 56

References:
1. Base data supplied by NSW SS and Esri
2. Aerial imagery supplied by MetroMap
3. Cadastre (2015) supplied by PCC



Scale at A3 1:5,000





Hazard Vulnerability Classification (PMF)

Parramatta River Flood Study

Project Code: 59916074
 Drawn By: AS
 Map: 59916074-GS-024-PMFHazard5k.mxd
 Rev: 06
 Date: 2023-05-30

Legend

- Study Area
- Watercourse
- Cadastre
- Building Footprint
- Tuflow Model Extent

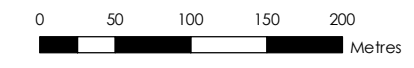
Max Max PMF Hazard Vulnerability Classification

- H1 - Relatively benign flow conditions. No vulnerability constraints
- H2 - Unsafe for small vehicles
- H3 - Unsafe for all vehicles, children and the elderly
- H4 - Unsafe for all people and all vehicles
- H5 - Unsafe for all people and all vehicles. Buildings require special engineering design and construction
- H6 - Unconditionally dangerous. Not suitable for any type of development or evacuation access. All building types considered vulnerable to failure

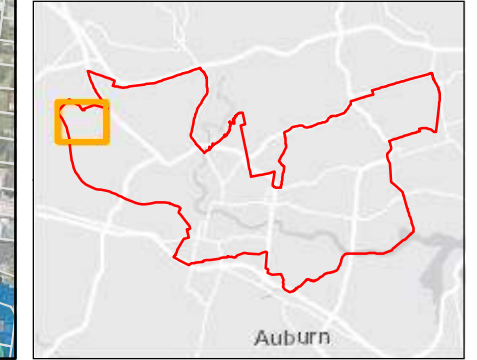
Figure H6.6

Notes:
 1. Coordinate System: GDA 1994 MGA Zone 56

References:
 1. Base data supplied by NSW SS and Esri
 2. Aerial imagery supplied by MetroMap
 3. Cadastre (2015) supplied by PCC



Scale at A3 1:5,000





Hazard Vulnerability Classification (PMF)

Parramatta River Flood Study
 Project Code: 59916074
 Drawn By: AS
 Map: 59916074-GS-024-PMFHazard5k.mxd
 Rev: 06
 Date: 2023-05-30

Legend

- Study Area
- Watercourse
- Cadastre
- Building Footprint
- Tuflow Model Extent

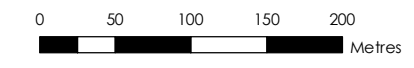
Max Max PMF Hazard Vulnerability Classification

- H1 - Relatively benign flow conditions. No vulnerability constraints
- H2 - Unsafe for small vehicles
- H3 - Unsafe for all vehicles, children and the elderly
- H4 - Unsafe for all people and all vehicles
- H5 - Unsafe for all people and all vehicles. Buildings require special engineering design and construction
- H6 - Unconditionally dangerous. Not suitable for any type of development or evacuation access. All building types considered vulnerable to failure

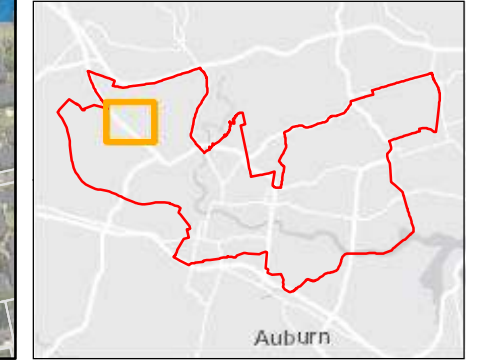
Figure H6.7

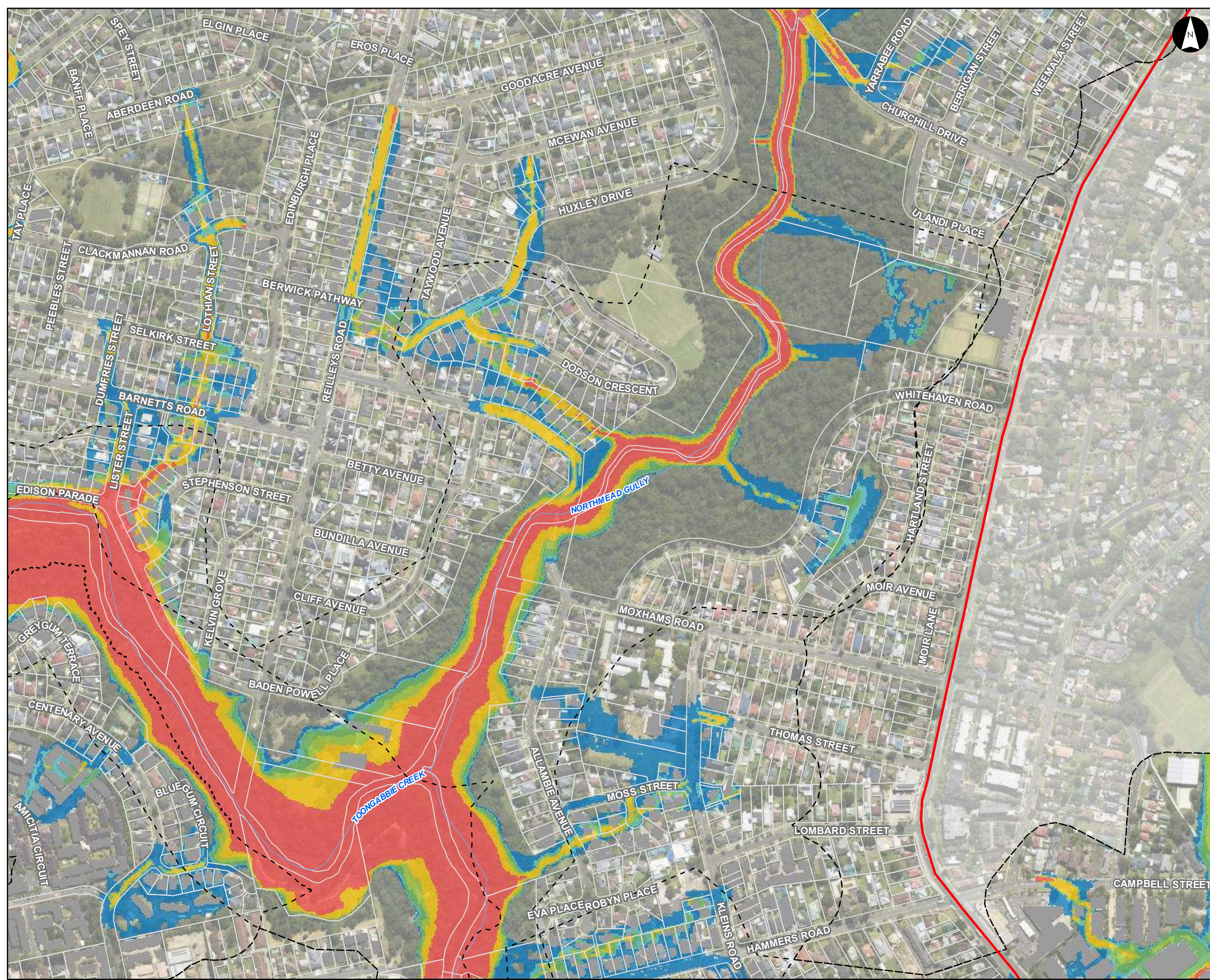
Notes:
 1. Coordinate System: GDA 1994 MGA Zone 56

References:
 1. Base data supplied by NSW SS and Esri
 2. Aerial imagery supplied by MetroMap
 3. Cadastre (2015) supplied by PCC



Scale at A3 1:5,000





Hazard Vulnerability Classification (PMF)

Parramatta River Flood Study
 Project Code: 59916074
 Drawn By: AS
 Map: 59916074-GS-024-PMFHazard5k.mxd
 Rev: 06
 Date: 2023-05-30

Legend

- Study Area
- Watercourse
- Cadastre
- Building Footprint
- Tuflow Model Extent

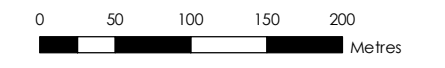
Max Max PMF Hazard Vulnerability Classification

- H1 - Relatively benign flow conditions. No vulnerability constraints
- H2 - Unsafe for small vehicles
- H3 - Unsafe for all vehicles, children and the elderly
- H4 - Unsafe for all people and all vehicles
- H5 - Unsafe for all people and all vehicles. Buildings require special engineering design and construction
- H6 - Unconditionally dangerous. Not suitable for any type of development or evacuation access. All building types considered vulnerable to failure

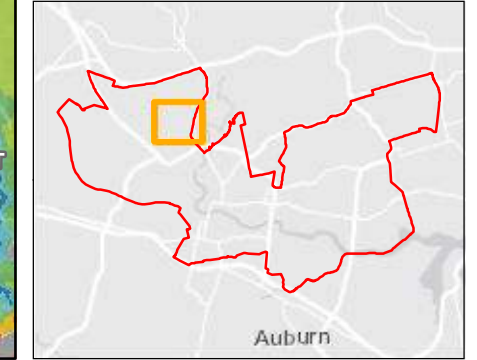
Figure H6.8

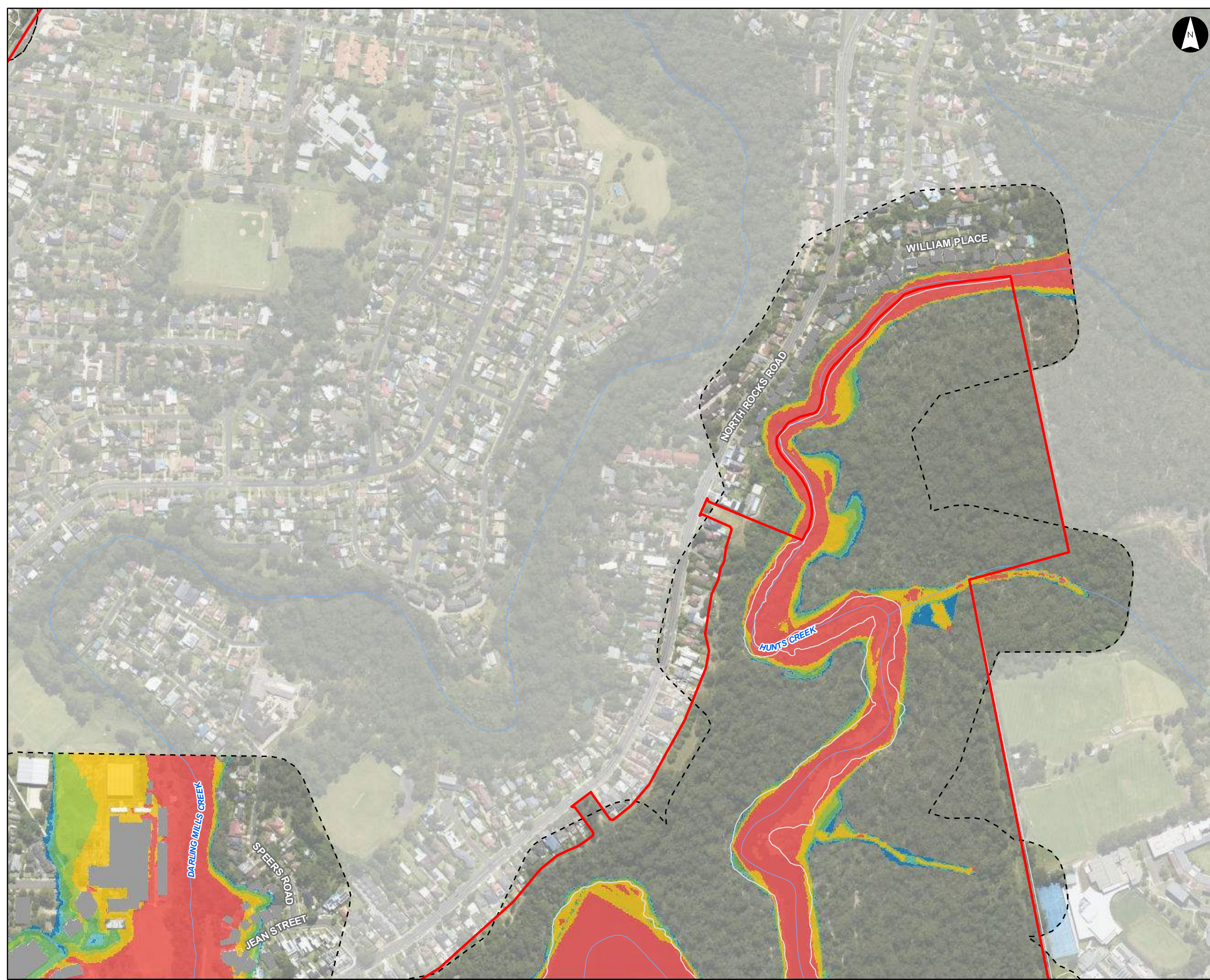
Notes:
 1. Coordinate System: GDA 1994 MGA Zone 56

References:
 1. Base data supplied by NSW SS and Esri
 2. Aerial imagery supplied by MetroMap
 3. Cadastre (2015) supplied by PCC



Scale at A3 1:5,000





Hazard Vulnerability Classification (PMF)

Parramatta River Flood Study

Project Code: 59916074
 Drawn By: AS
 Map: 59916074-GS-024-PMFHazard5k.mxd
 Rev: 06
 Date: 2023-05-30

Legend

- Study Area
- Watercourse
- Cadastre
- Building Footprint
- Tuflow Model Extent

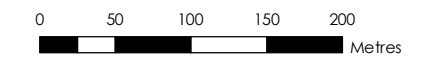
Max Max PMF Hazard Vulnerability Classification

- H1 - Relatively benign flow conditions. No vulnerability constraints
- H2 - Unsafe for small vehicles
- H3 - Unsafe for all vehicles, children and the elderly
- H4 - Unsafe for all people and all vehicles
- H5 - Unsafe for all people and all vehicles. Buildings require special engineering design and construction
- H6 - Unconditionally dangerous. Not suitable for any type of development or evacuation access. All building types considered vulnerable to failure

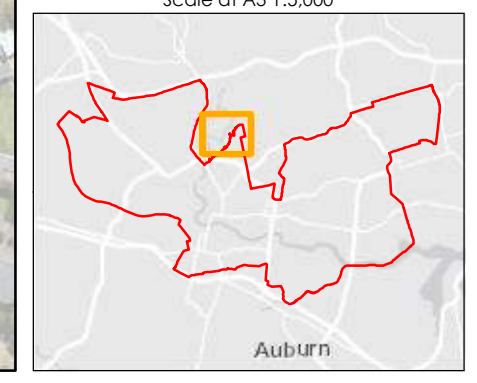
Figure H6.9

Notes:
 1. Coordinate System: GDA 1994 MGA Zone 56

References:
 1. Base data supplied by NSW SS and Esri
 2. Aerial imagery supplied by MetroMap
 3. Cadastre (2015) supplied by PCC



Scale at A3 1:5,000





Hazard Vulnerability Classification (PMF)

Parramatta River Flood Study

Project Code: 59916074
 Drawn By: AS
 Map: 59916074-GS-024-PMFHazard5k.mxd
 Rev: 06
 Date: 2023-05-30

Legend

- Study Area
- Watercourse
- Cadastre
- Building Footprint
- Tuflow Model Extent

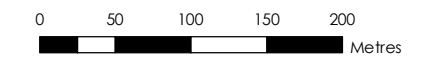
Max Max PMF Hazard Vulnerability Classification

- H1 - Relatively benign flow conditions. No vulnerability constraints
- H2 - Unsafe for small vehicles
- H3 - Unsafe for all vehicles, children and the elderly
- H4 - Unsafe for all people and all vehicles
- H5 - Unsafe for all people and all vehicles. Buildings require special engineering design and construction
- H6 - Unconditionally dangerous. Not suitable for any type of development or evacuation access. All building types considered vulnerable to failure

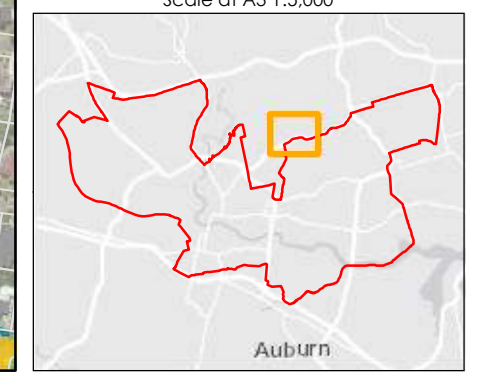
Figure H6.10

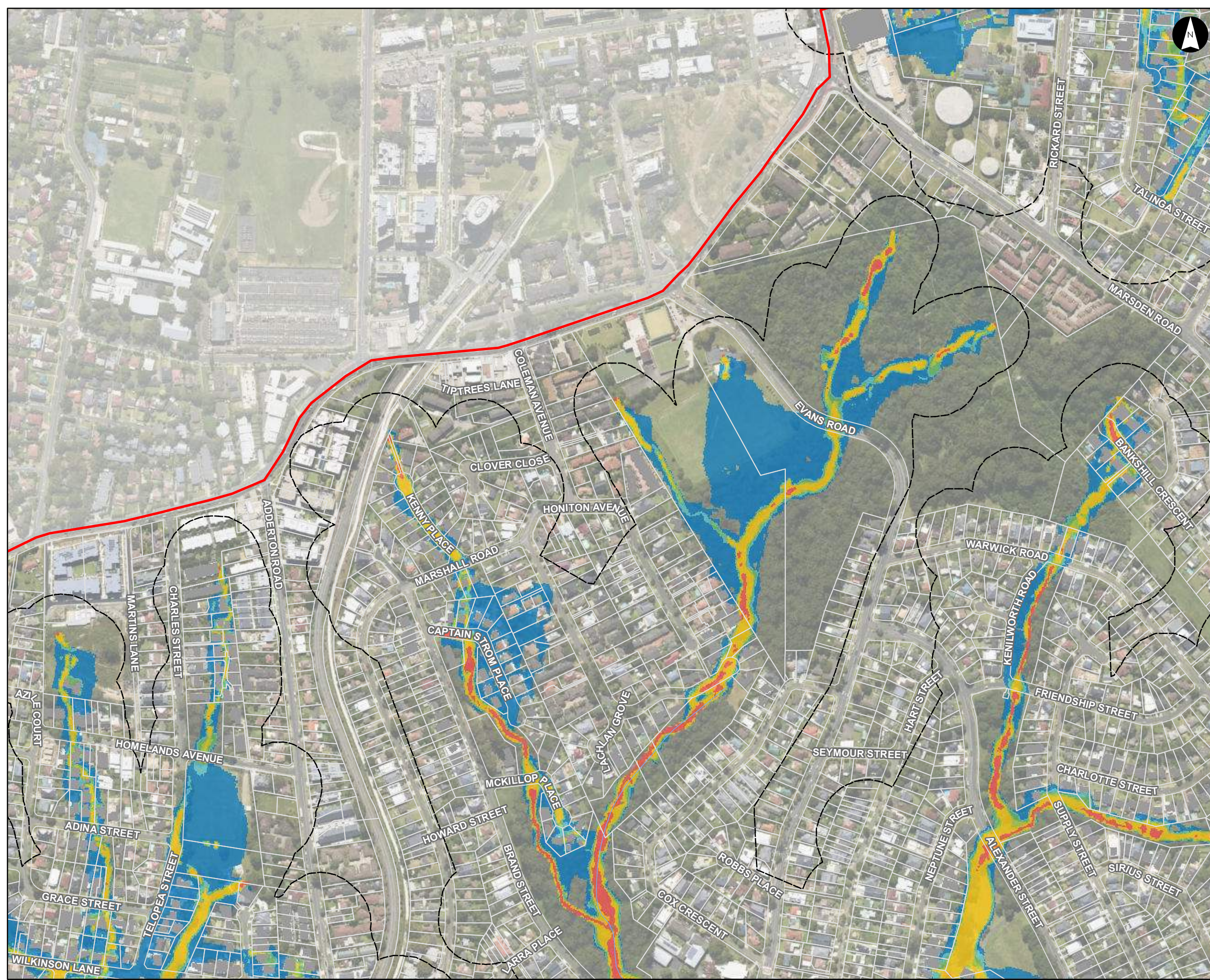
Notes:
 1. Coordinate System: GDA 1994 MGA Zone 56

References:
 1. Base data supplied by NSW SS and Esri
 2. Aerial imagery supplied by MetroMap
 3. Cadastre (2015) supplied by PCC



Scale at A3 1:5,000





Hazard Vulnerability Classification (PMF)

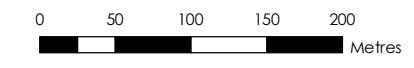
Parramatta River Flood Study
 Project Code: 59916074
 Drawn By: AS
 Map: 59916074-GS-024-PMFHazard5k.mxd
 Rev: 06
 Date: 2023-05-30

- Legend**
- Study Area
 - Watercourse
 - Cadastre
 - Building Footprint
 - Tuflow Model Extent
- Max Max PMF Hazard Vulnerability Classification**
- H1 - Relatively benign flow conditions. No vulnerability constraints
 - H2 - Unsafe for small vehicles
 - H3 - Unsafe for all vehicles, children and the elderly
 - H4 - Unsafe for all people and all vehicles
 - H5 - Unsafe for all people and all vehicles. Buildings require special engineering design and construction
 - H6 - Unconditionally dangerous. Not suitable for any type of development or evacuation access. All building types considered vulnerable to failure

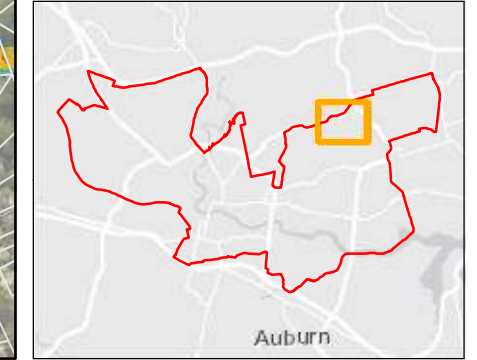
Figure H6.11

Notes:
 1. Coordinate System: GDA 1994 MGA Zone 56

References:
 1. Base data supplied by NSW SS and Esri
 2. Aerial imagery supplied by MetroMap
 3. Cadastre (2015) supplied by PCC



Scale at A3 1:5,000





Hazard Vulnerability Classification (PMF)

Parramatta River Flood Study

Project Code: 59916074
 Drawn By: AS
 Map: 59916074-GS-024-PMFHazard5k.mxd
 Rev: 06
 Date: 2023-05-30

Legend

- Study Area
- Watercourse
- Cadastre
- Building Footprint
- Tuflow Model Extent


Max Max PMF Hazard Vulnerability Classification

- H1 - Relatively benign flow conditions. No vulnerability constraints
- H2 - Unsafe for small vehicles
- H3 - Unsafe for all vehicles, children and the elderly
- H4 - Unsafe for all people and all vehicles
- H5 - Unsafe for all people and all vehicles. Buildings require special engineering design and construction
- H6 - Unconditionally dangerous. Not suitable for any type of development or evacuation access. All building types considered vulnerable to failure

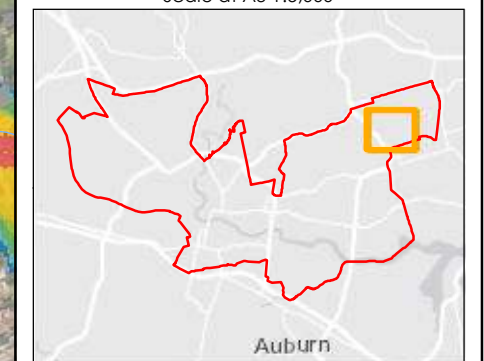
Figure H6.12

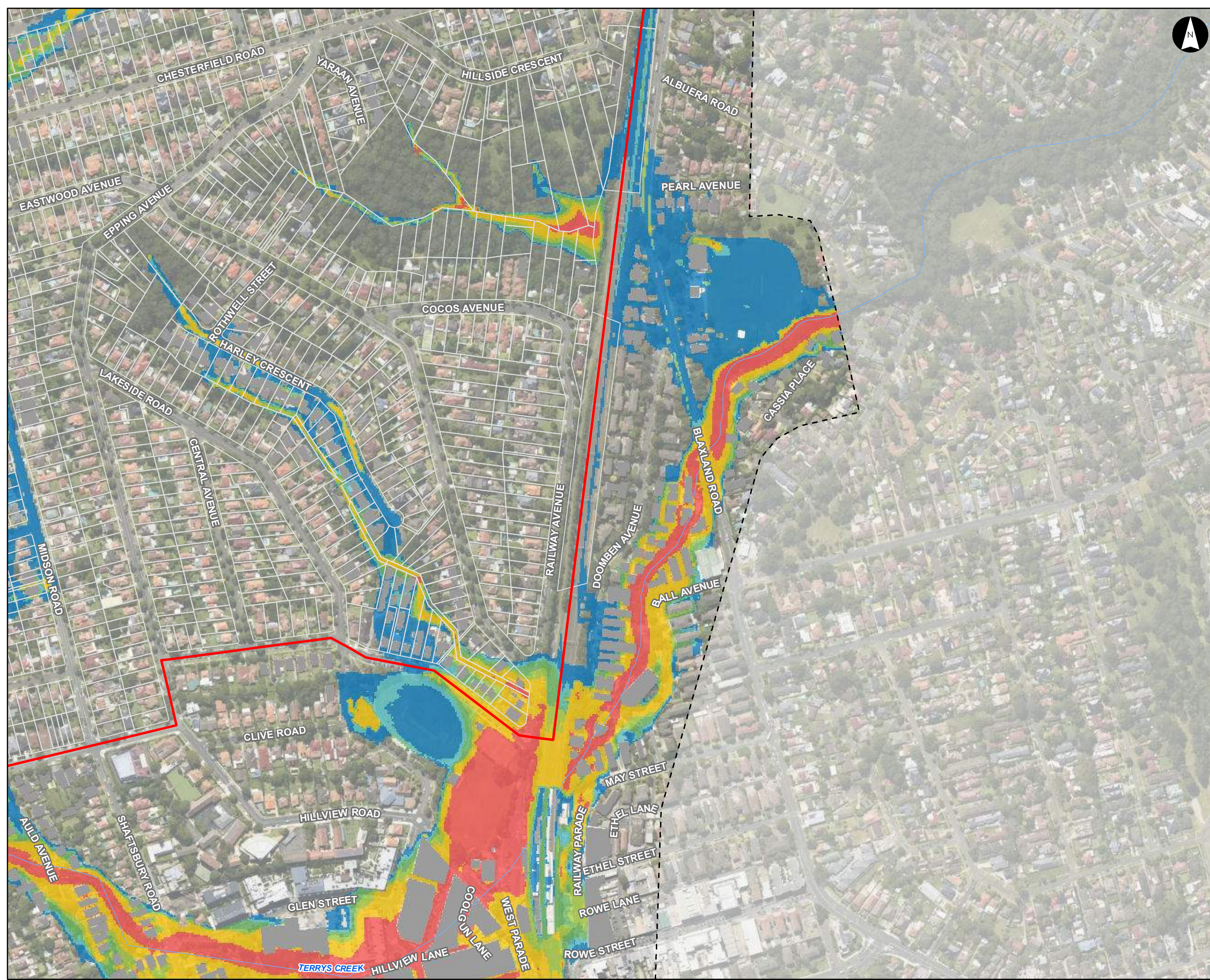
Notes:
 1. Coordinate System: GDA 1994 MGA Zone 56

References:
 1. Base data supplied by NSW SS and Esri
 2. Aerial imagery supplied by MetroMap
 3. Cadastre (2015) supplied by PCC



Scale at A3 1:5,000





Hazard Vulnerability Classification (PMF)

Parramatta River Flood Study

Project Code: 59916074
 Drawn By: AS
 Map: 59916074-GS-024-PMFHazard5k.mxd
 Rev: 06
 Date: 2023-05-30

Legend

- Study Area
- Watercourse
- Cadastre
- Building Footprint
- Tuflow Model Extent

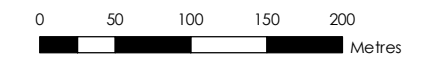
Max Max PMF Hazard Vulnerability Classification

- H1 - Relatively benign flow conditions. No vulnerability constraints
- H2 - Unsafe for small vehicles
- H3 - Unsafe for all vehicles, children and the elderly
- H4 - Unsafe for all people and all vehicles
- H5 - Unsafe for all people and all vehicles. Buildings require special engineering design and construction
- H6 - Unconditionally dangerous. Not suitable for any type of development or evacuation access. All building types considered vulnerable to failure

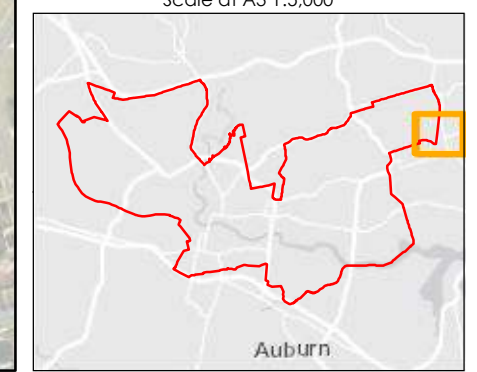
Figure H6.13

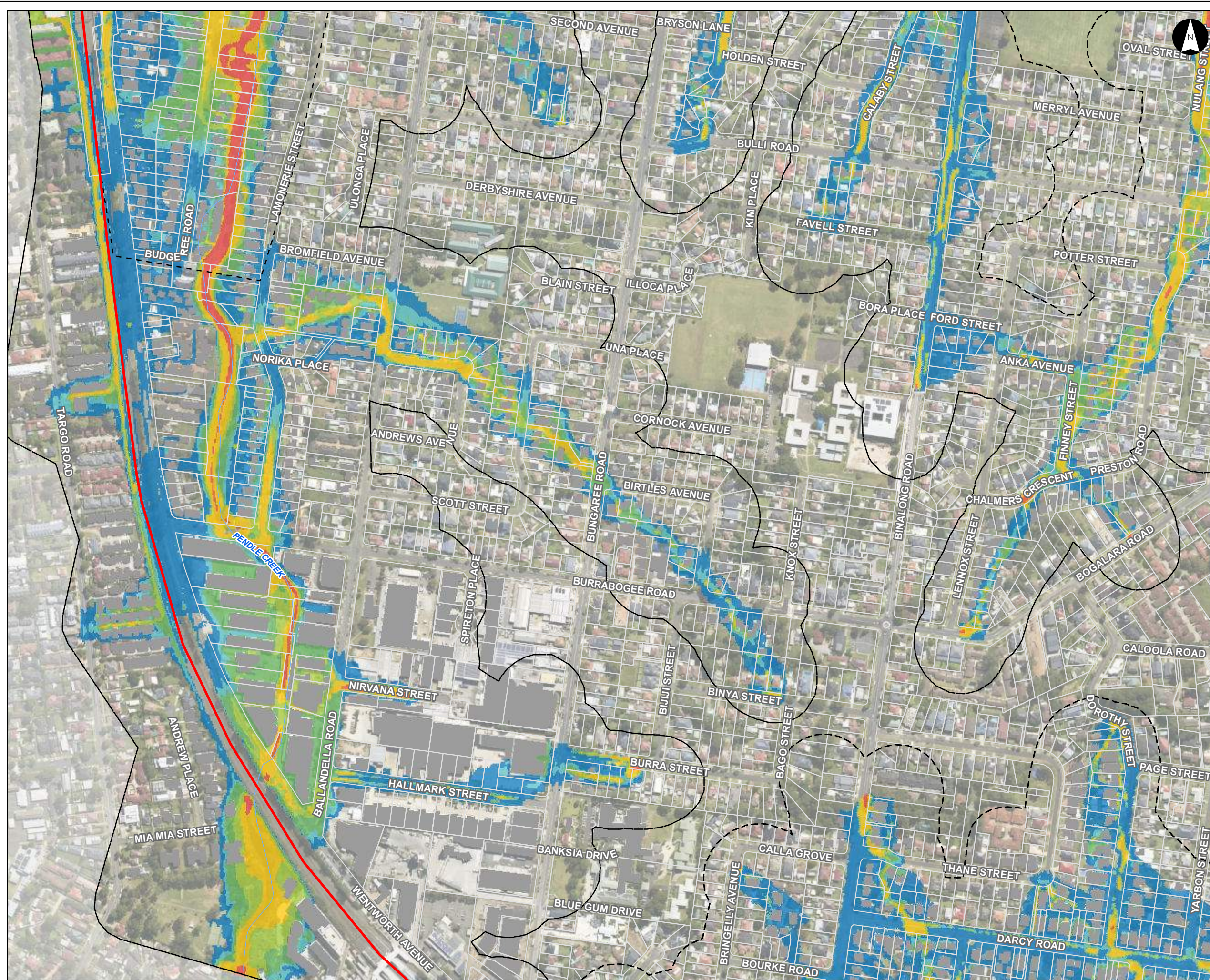
Notes:
 1. Coordinate System: GDA 1994 MGA Zone 56

References:
 1. Base data supplied by NSW SS and Esri
 2. Aerial imagery supplied by MetroMap
 3. Cadastre (2015) supplied by PCC



Scale at A3 1:5,000





Hazard Vulnerability Classification (PMF)

Parramatta River Flood Study

Project Code: 59916074
 Drawn By: AS
 Map: 59916074-GS-024-PMFHazard5k.mxd
 Rev: 06
 Date: 2023-05-30

Legend

- Study Area
- Watercourse
- Cadastre
- Building Footprint
- Tuflow Model Extent


Max Max PMF Hazard Vulnerability Classification

- H1 - Relatively benign flow conditions. No vulnerability constraints
- H2 - Unsafe for small vehicles
- H3 - Unsafe for all vehicles, children and the elderly
- H4 - Unsafe for all people and all vehicles
- H5 - Unsafe for all people and all vehicles. Buildings require special engineering design and construction
- H6 - Unconditionally dangerous. Not suitable for any type of development or evacuation access. All building types considered vulnerable to failure

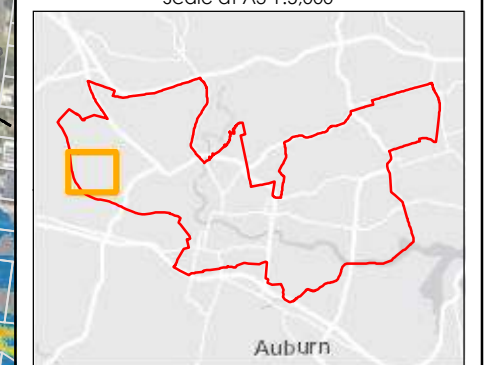
Figure H6.14

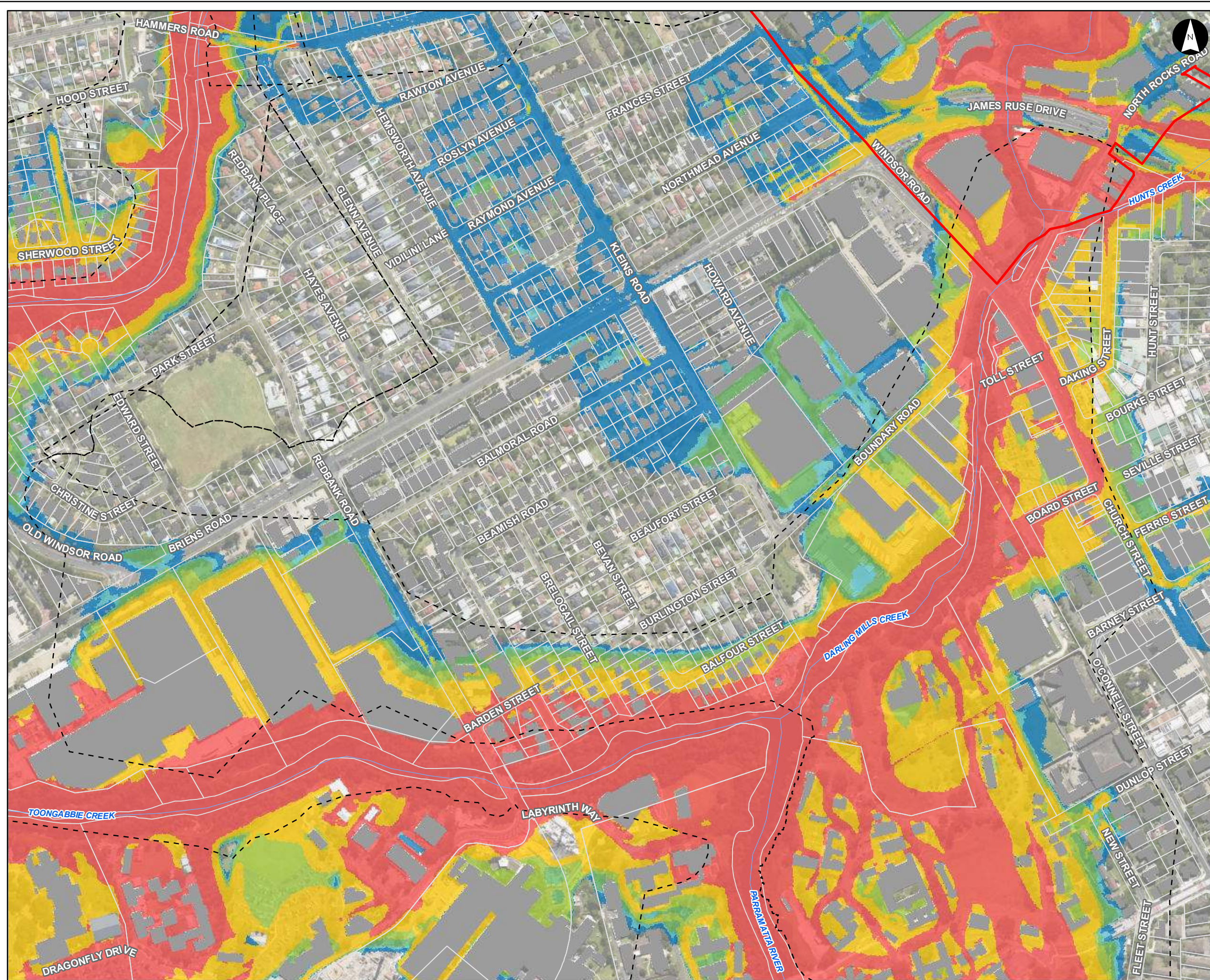
Notes:
 1. Coordinate System: GDA 1994 MGA Zone 56

References:
 1. Base data supplied by NSW SS and Esri
 2. Aerial imagery supplied by MetroMap
 3. Cadastre (2015) supplied by PCC



Scale at A3 1:5,000





Hazard Vulnerability Classification (PMF)

Parramatta River Flood Study
 Project Code: 59916074
 Drawn By: AS
 Map: 59916074-GS-024-PMFHazard5k.mxd
 Rev: 06
 Date: 2023-05-30

Legend

- Study Area
- Watercourse
- Cadastre
- Building Footprint
- Tuflow Model Extent

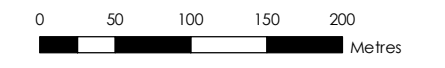
Max Max PMF Hazard Vulnerability Classification

- H1 - Relatively benign flow conditions. No vulnerability constraints
- H2 - Unsafe for small vehicles
- H3 - Unsafe for all vehicles, children and the elderly
- H4 - Unsafe for all people and all vehicles
- H5 - Unsafe for all people and all vehicles. Buildings require special engineering design and construction
- H6 - Unconditionally dangerous. Not suitable for any type of development or evacuation access. All building types considered vulnerable to failure

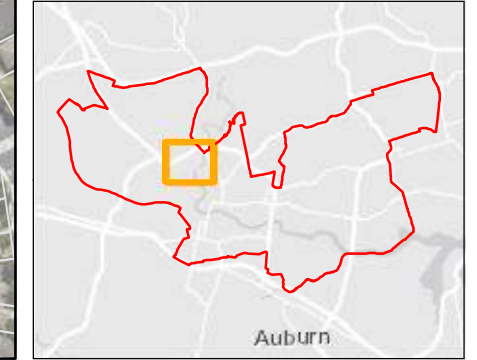
Figure H6.16

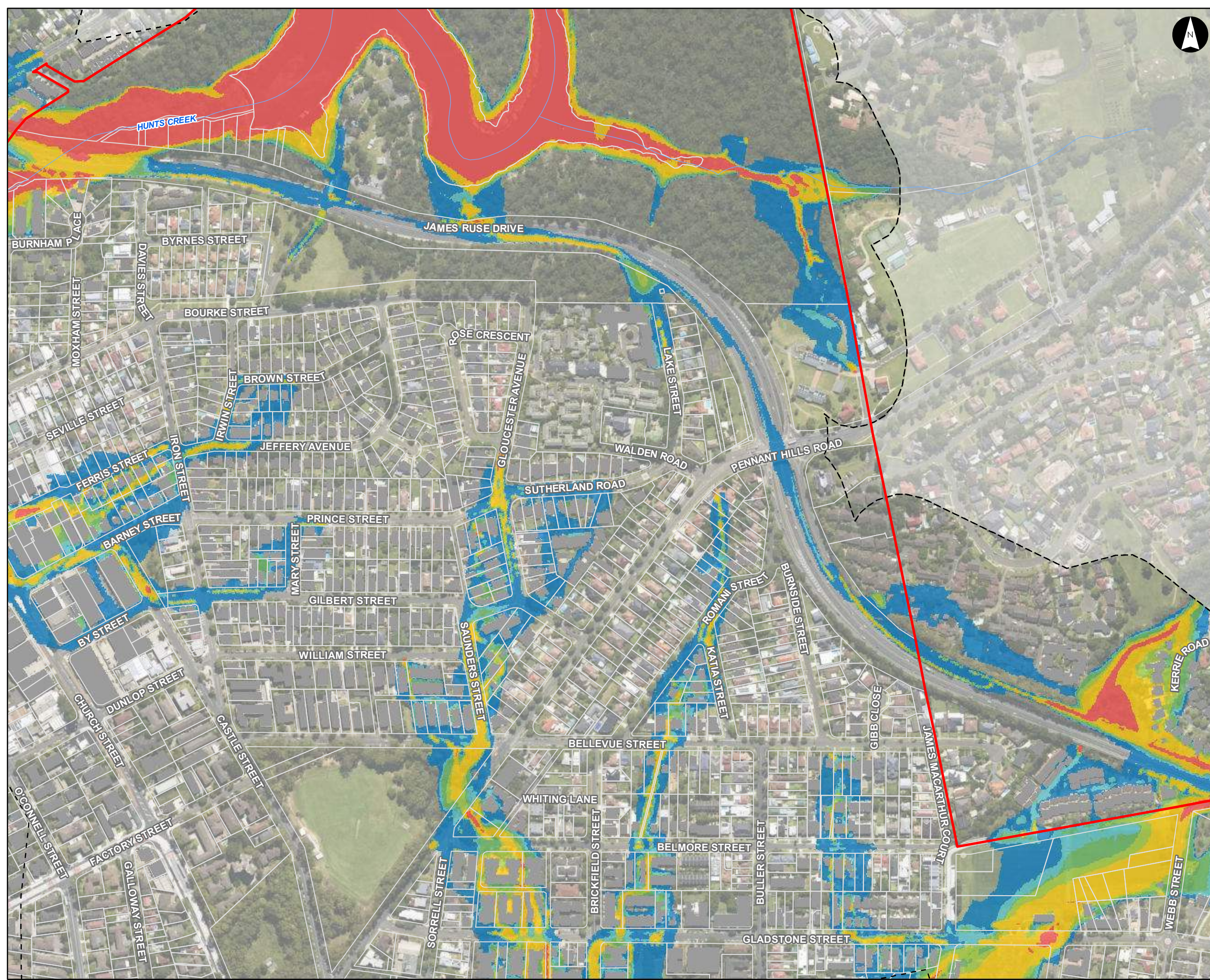
Notes:
 1. Coordinate System: GDA 1994 MGA Zone 56

References:
 1. Base data supplied by NSW SS and Esri
 2. Aerial imagery supplied by MetroMap
 3. Cadastre (2015) supplied by PCC



Scale at A3 1:5,000





Hazard Vulnerability Classification (PMF)

Parramatta River Flood Study

Project Code: 59916074
 Drawn By: AS
 Map: 59916074-GS-024-PMFHazard5k.mxd
 Rev: 06
 Date: 2023-05-30

Legend

- Study Area
- Watercourse
- Cadastre
- Building Footprint
- Tuflow Model Extent

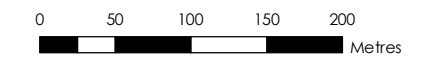
Max Max PMF Hazard Vulnerability Classification

- H1 - Relatively benign flow conditions. No vulnerability constraints
- H2 - Unsafe for small vehicles
- H3 - Unsafe for all vehicles, children and the elderly
- H4 - Unsafe for all people and all vehicles
- H5 - Unsafe for all people and all vehicles. Buildings require special engineering design and construction
- H6 - Unconditionally dangerous. Not suitable for any type of development or evacuation access. All building types considered vulnerable to failure

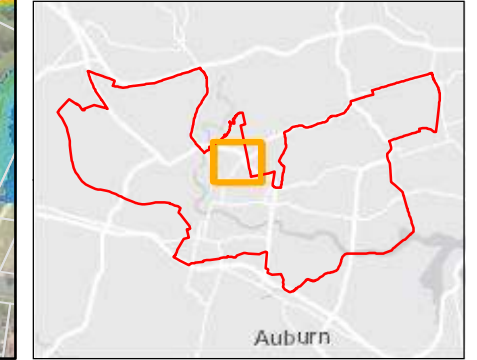
Figure H6.17

Notes:
 1. Coordinate System: GDA 1994 MGA Zone 56

References:
 1. Base data supplied by NSW SS and Esri
 2. Aerial imagery supplied by MetroMap
 3. Cadastre (2015) supplied by PCC



Scale at A3 1:5,000





Hazard Vulnerability Classification (PMF)

Parramatta River Flood Study

Project Code: 59916074
 Drawn By: AS
 Map: 59916074-GS-024-PMFHazard5k.mxd
 Rev: 06
 Date: 2023-05-30

Legend

- Study Area
- Watercourse
- Cadastre
- Building Footprint
- Tuflow Model Extent


Max Max PMF Hazard Vulnerability Classification

- H1 - Relatively benign flow conditions. No vulnerability constraints
- H2 - Unsafe for small vehicles
- H3 - Unsafe for all vehicles, children and the elderly
- H4 - Unsafe for all people and all vehicles
- H5 - Unsafe for all people and all vehicles. Buildings require special engineering design and construction
- H6 - Unconditionally dangerous. Not suitable for any type of development or evacuation access. All building types considered vulnerable to failure

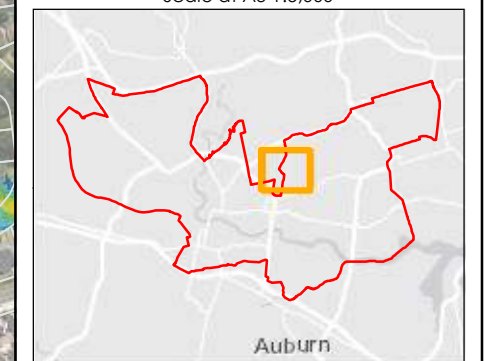
Figure H6.18

Notes:
 1. Coordinate System: GDA 1994 MGA Zone 56

References:
 1. Base data supplied by NSW SS and Esri
 2. Aerial imagery supplied by MetroMap
 3. Cadastre (2015) supplied by PCC



Scale at A3 1:5,000





Hazard Vulnerability Classification (PMF)

Parramatta River Flood Study

Project Code: 59916074
 Drawn By: AS
 Map: 59916074-GS-024-PMFHazard5k.mxd
 Rev: 06
 Date: 2023-05-30

Legend

- Study Area
- Watercourse
- Cadastre
- Building Footprint
- Tuflow Model Extent


Max Max PMF Hazard Vulnerability Classification

- H1 - Relatively benign flow conditions. No vulnerability constraints
- H2 - Unsafe for small vehicles
- H3 - Unsafe for all vehicles, children and the elderly
- H4 - Unsafe for all people and all vehicles
- H5 - Unsafe for all people and all vehicles. Buildings require special engineering design and construction
- H6 - Unconditionally dangerous. Not suitable for any type of development or evacuation access. All building types considered vulnerable to failure

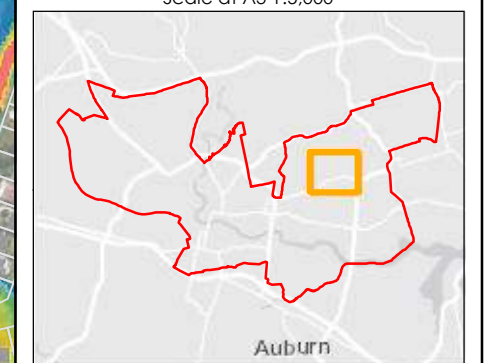
Figure H6.19

Notes:
 1. Coordinate System: GDA 1994 MGA Zone 56

References:
 1. Base data supplied by NSW SS and Esri
 2. Aerial imagery supplied by MetroMap
 3. Cadastre (2015) supplied by PCC



Scale at A3 1:5,000





Hazard Vulnerability Classification (PMF)

Parramatta River Flood Study

Project Code: 59916074
 Drawn By: AS
 Map: 59916074-GS-024-PMFHazard5k.mxd
 Rev: 06
 Date: 2023-05-30

Legend

- Study Area
- Watercourse
- Cadastre
- Building Footprint
- Tuflow Model Extent

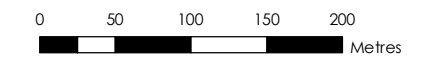
Max Max PMF Hazard Vulnerability Classification

- H1 - Relatively benign flow conditions. No vulnerability constraints
- H2 - Unsafe for small vehicles
- H3 - Unsafe for all vehicles, children and the elderly
- H4 - Unsafe for all people and all vehicles
- H5 - Unsafe for all people and all vehicles. Buildings require special engineering design and construction
- H6 - Unconditionally dangerous. Not suitable for any type of development or evacuation access. All building types considered vulnerable to failure

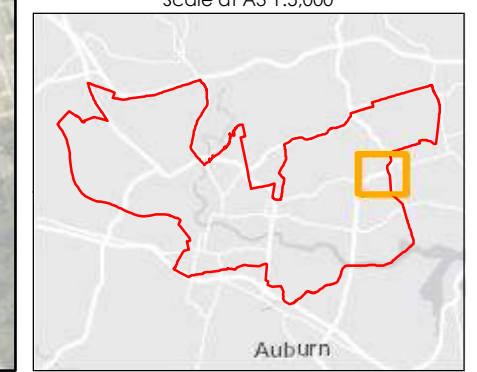
Figure H6.20

Notes:
 1. Coordinate System: GDA 1994 MGA Zone 56

References:
 1. Base data supplied by NSW SS and Esri
 2. Aerial imagery supplied by MetroMap
 3. Cadastre (2015) supplied by PCC



Scale at A3 1:5,000





Hazard Vulnerability Classification (PMF)

Parramatta River Flood Study

Project Code: 59916074
 Drawn By: AS
 Map: 59916074-GS-024-PMFHazard5k.mxd
 Rev: 06
 Date: 2023-05-30

Legend

- Study Area
- Watercourse
- Cadastre
- Building Footprint
- Tuflow Model Extent

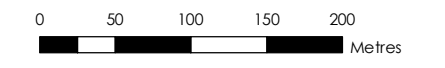
Max Max PMF Hazard Vulnerability Classification

- H1 - Relatively benign flow conditions. No vulnerability constraints
- H2 - Unsafe for small vehicles
- H3 - Unsafe for all vehicles, children and the elderly
- H4 - Unsafe for all people and all vehicles
- H5 - Unsafe for all people and all vehicles. Buildings require special engineering design and construction
- H6 - Unconditionally dangerous. Not suitable for any type of development or evacuation access. All building types considered vulnerable to failure

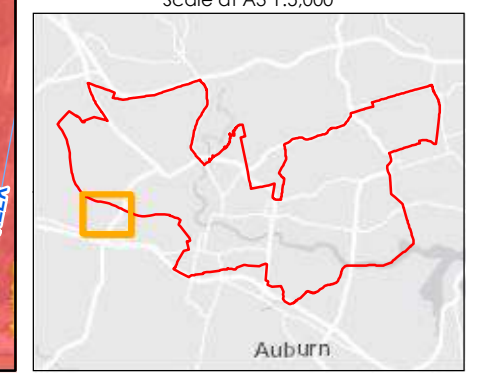
Figure H6.21

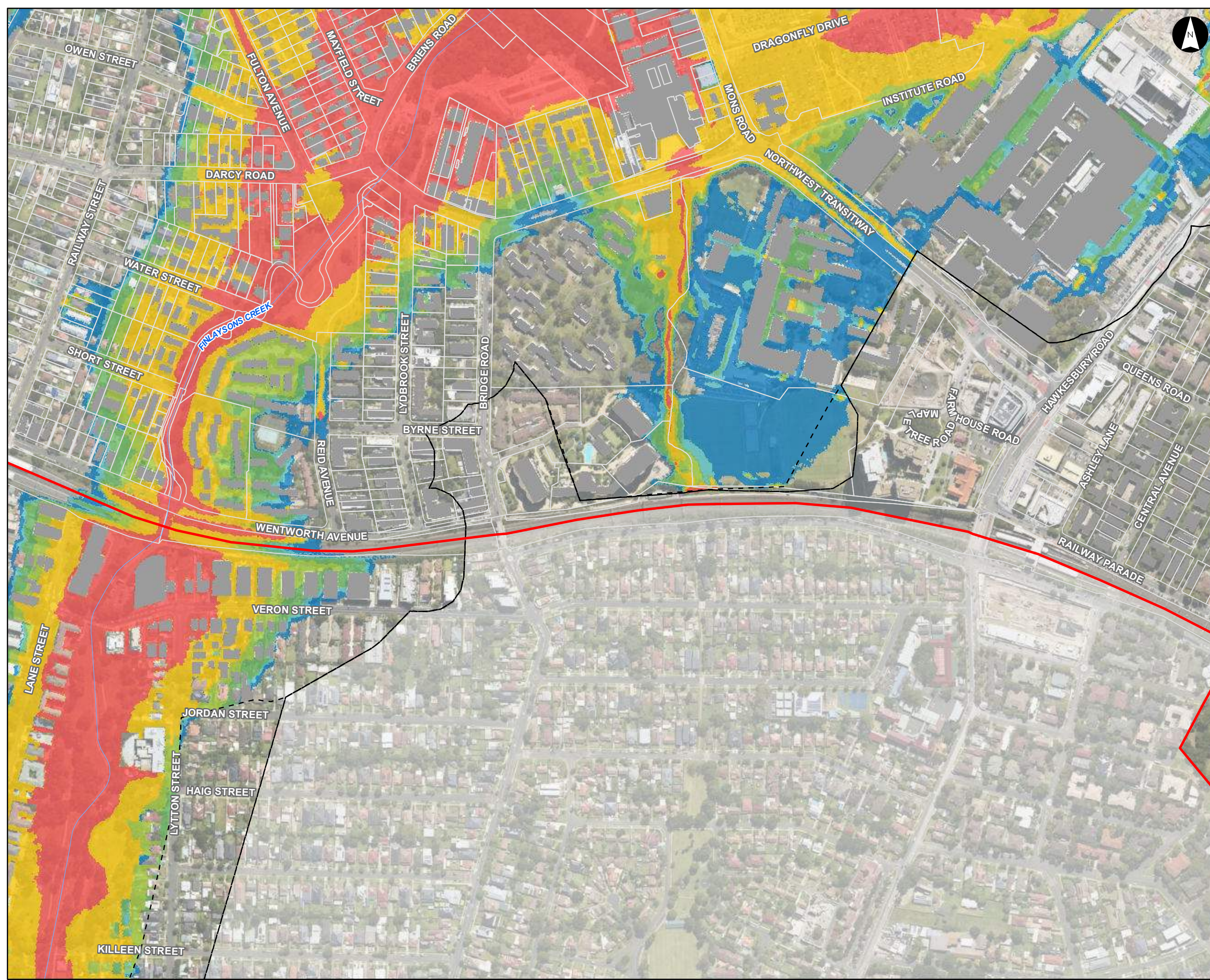
Notes:
 1. Coordinate System: GDA 1994 MGA Zone 56

References:
 1. Base data supplied by NSW SS and Esri
 2. Aerial imagery supplied by MetroMap
 3. Cadastre (2015) supplied by PCC



Scale at A3 1:5,000





Hazard Vulnerability Classification (PMF)

Parramatta River Flood Study
 Project Code: 59916074
 Drawn By: AS
 Map: 59916074-GS-024-PMFHazard5k.mxd
 Rev: 06
 Date: 2023-05-30

Legend

- Study Area
- Watercourse
- Cadastre
- Building Footprint
- Tuflow Model Extent

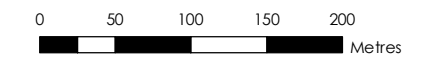
Max Max PMF Hazard Vulnerability Classification

- H1 - Relatively benign flow conditions. No vulnerability constraints
- H2 - Unsafe for small vehicles
- H3 - Unsafe for all vehicles, children and the elderly
- H4 - Unsafe for all people and all vehicles
- H5 - Unsafe for all people and all vehicles. Buildings require special engineering design and construction
- H6 - Unconditionally dangerous. Not suitable for any type of development or evacuation access. All building types considered vulnerable to failure

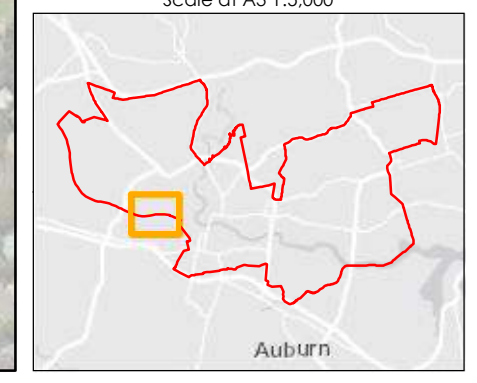
Figure H6.22

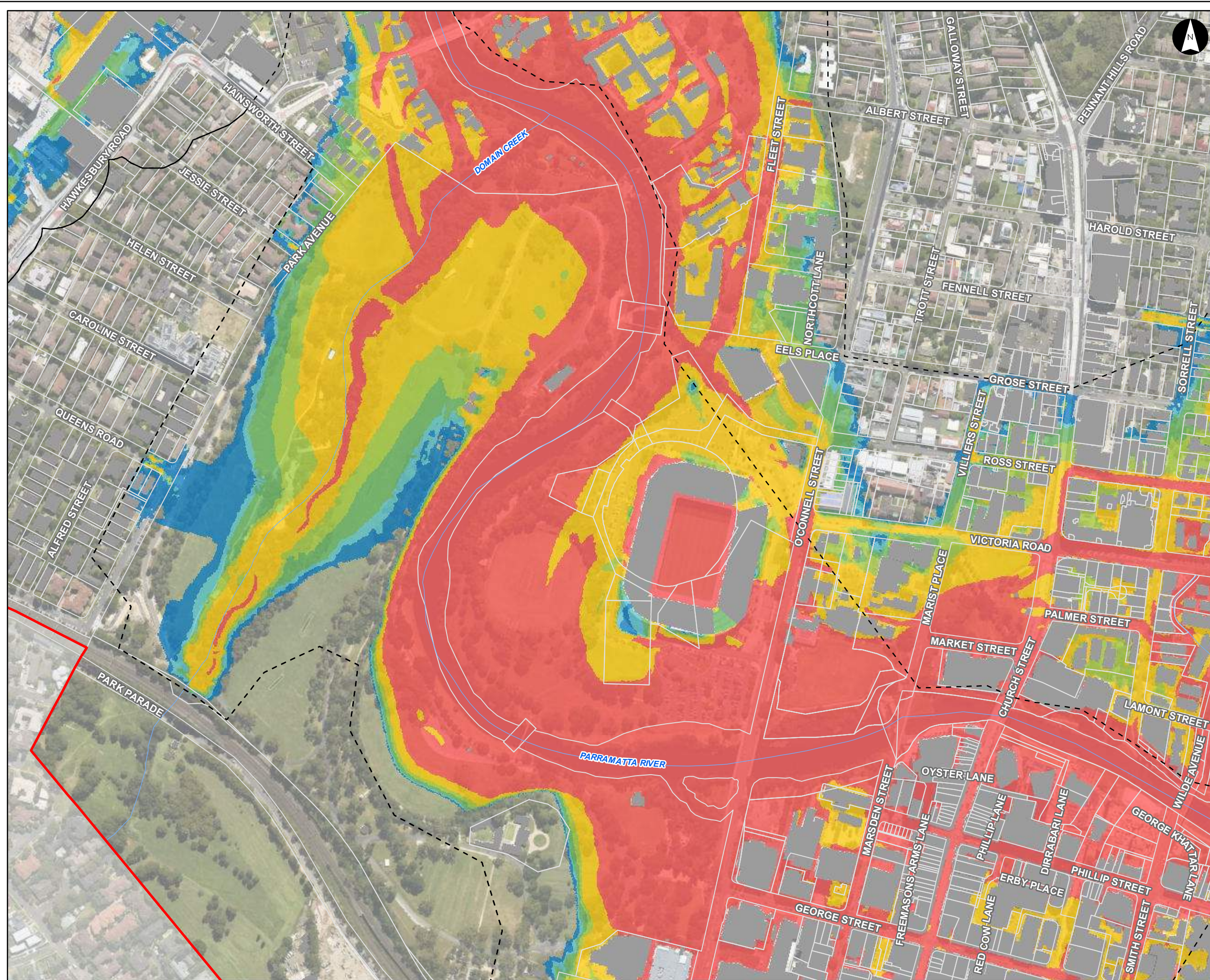
Notes:
 1. Coordinate System: GDA 1994 MGA Zone 56

References:
 1. Base data supplied by NSW SS and Esri
 2. Aerial imagery supplied by MetroMap
 3. Cadastre (2015) supplied by PCC



Scale at A3 1:5,000





Hazard Vulnerability Classification (PMF)

Parramatta River Flood Study

Project Code: 59916074
 Drawn By: AS
 Map: 59916074-GS-024-PMFHazard5k.mxd
 Rev: 06
 Date: 2023-05-30

Legend

- Study Area
- Watercourse
- Cadastre
- Building Footprint
- Tuflow Model Extent


Max Max PMF Hazard Vulnerability Classification

- H1 - Relatively benign flow conditions. No vulnerability constraints
- H2 - Unsafe for small vehicles
- H3 - Unsafe for all vehicles, children and the elderly
- H4 - Unsafe for all people and all vehicles
- H5 - Unsafe for all people and all vehicles. Buildings require special engineering design and construction
- H6 - Unconditionally dangerous. Not suitable for any type of development or evacuation access. All building types considered vulnerable to failure

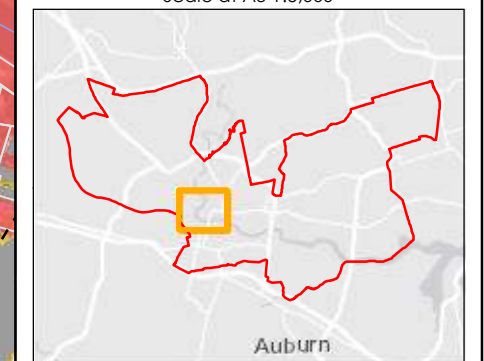
Figure H6.23

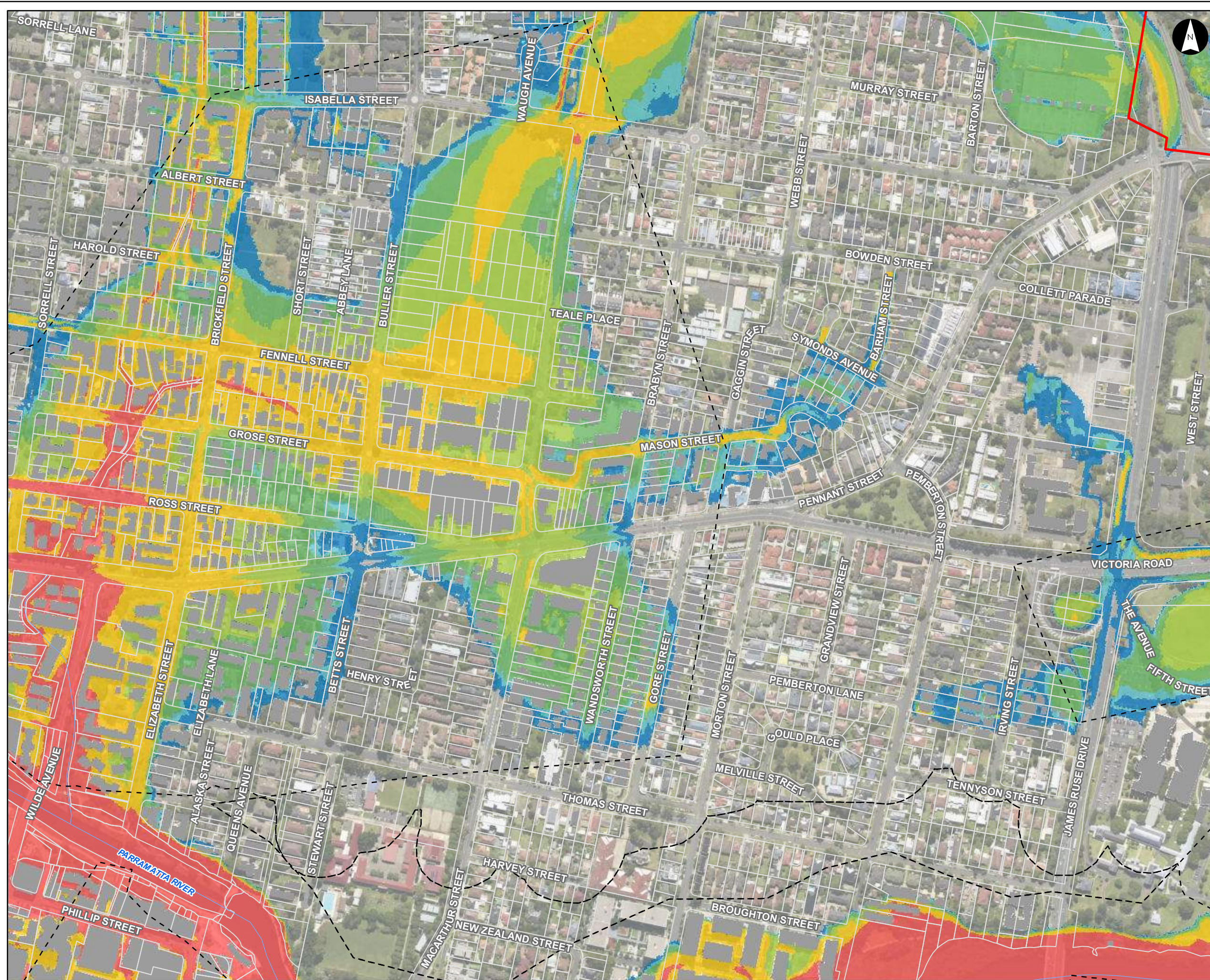
Notes:
 1. Coordinate System: GDA 1994 MGA Zone 56

References:
 1. Base data supplied by NSW SS and Esri
 2. Aerial imagery supplied by MetroMap
 3. Cadastre (2015) supplied by PCC



Scale at A3 1:5,000





Hazard Vulnerability Classification (PMF)

Parramatta River Flood Study
 Project Code: 59916074
 Drawn By: AS
 Map: 59916074-GS-024-PMFHazard5k.mxd
 Rev: 06
 Date: 2023-05-30

Legend

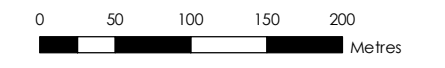
- Study Area
- Watercourse
- Cadastre
- Building Footprint
- Tuflow Model Extent

Max Max PMF Hazard Vulnerability Classification

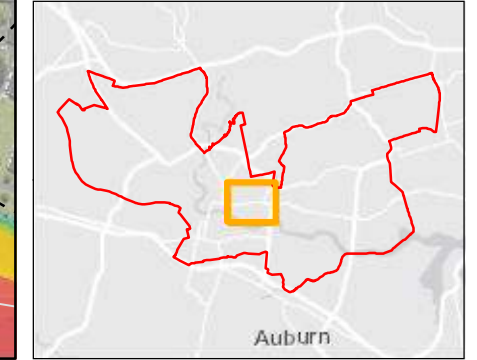
- H1 - Relatively benign flow conditions. No vulnerability constraints
- H2 - Unsafe for small vehicles
- H3 - Unsafe for all vehicles, children and the elderly
- H4 - Unsafe for all people and all vehicles
- H5 - Unsafe for all people and all vehicles. Buildings require special engineering design and construction
- H6 - Unconditionally dangerous. Not suitable for any type of development or evacuation access. All building types considered vulnerable to failure

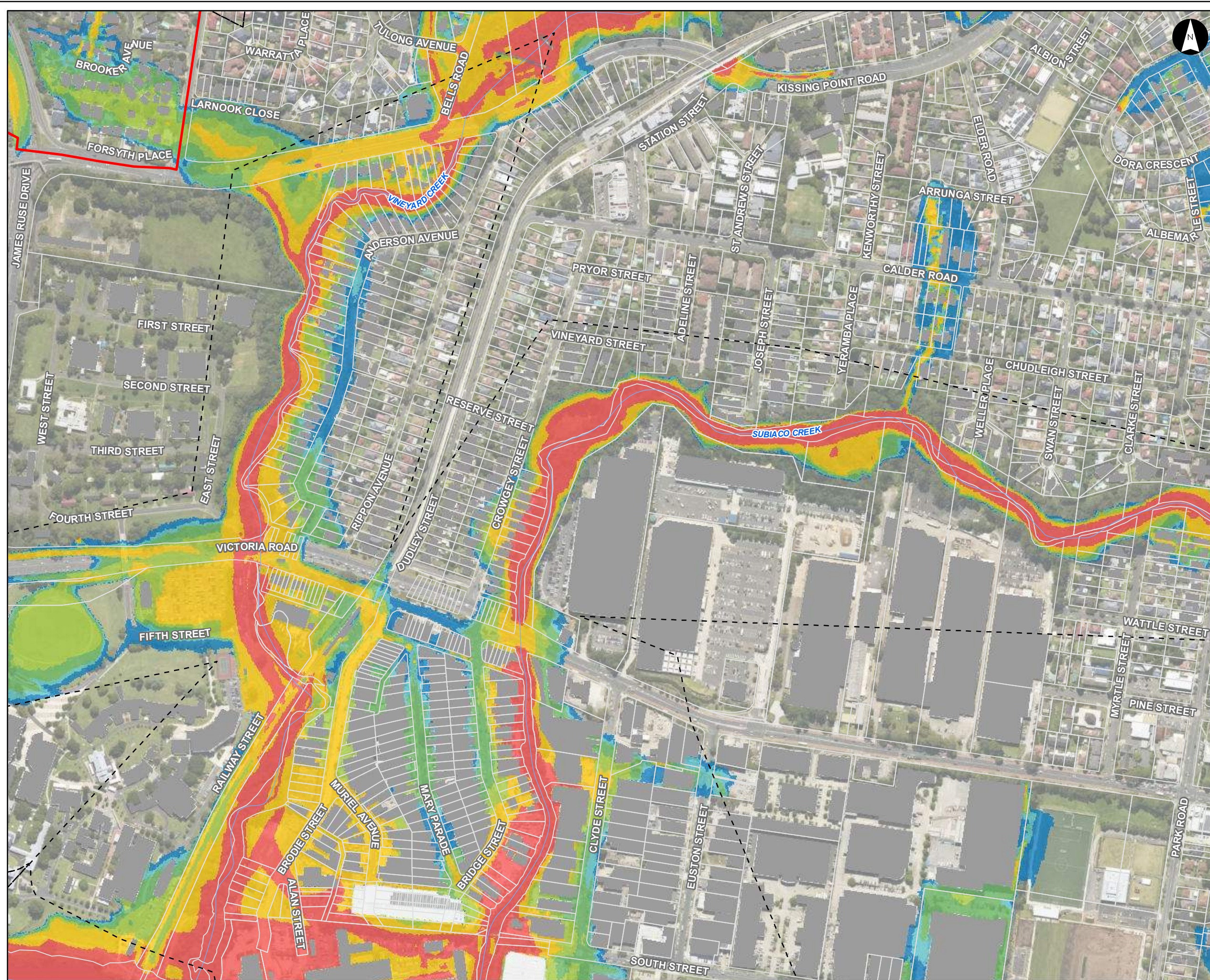
Figure H6.24

- Notes:
- Coordinate System: GDA 1994 MGA Zone 56
- References:
- Base data supplied by NSW SS and Esri
 - Aerial imagery supplied by MetroMap
 - Cadastre (2015) supplied by PCC



Scale at A3 1:5,000





Hazard Vulnerability Classification (PMF)

Parramatta River Flood Study

Project Code: 59916074
 Drawn By: AS
 Map: 59916074-GS-024-PMFHazard5k.mxd
 Rev: 06
 Date: 2023-05-30

Legend

- Study Area
- Watercourse
- Cadastre
- Building Footprint
- Tuflow Model Extent


Max Max PMF Hazard Vulnerability Classification

- H1 - Relatively benign flow conditions. No vulnerability constraints
- H2 - Unsafe for small vehicles
- H3 - Unsafe for all vehicles, children and the elderly
- H4 - Unsafe for all people and all vehicles
- H5 - Unsafe for all people and all vehicles. Buildings require special engineering design and construction
- H6 - Unconditionally dangerous. Not suitable for any type of development or evacuation access. All building types considered vulnerable to failure

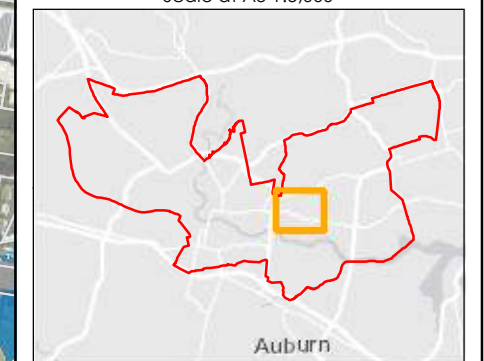
Figure H6.25

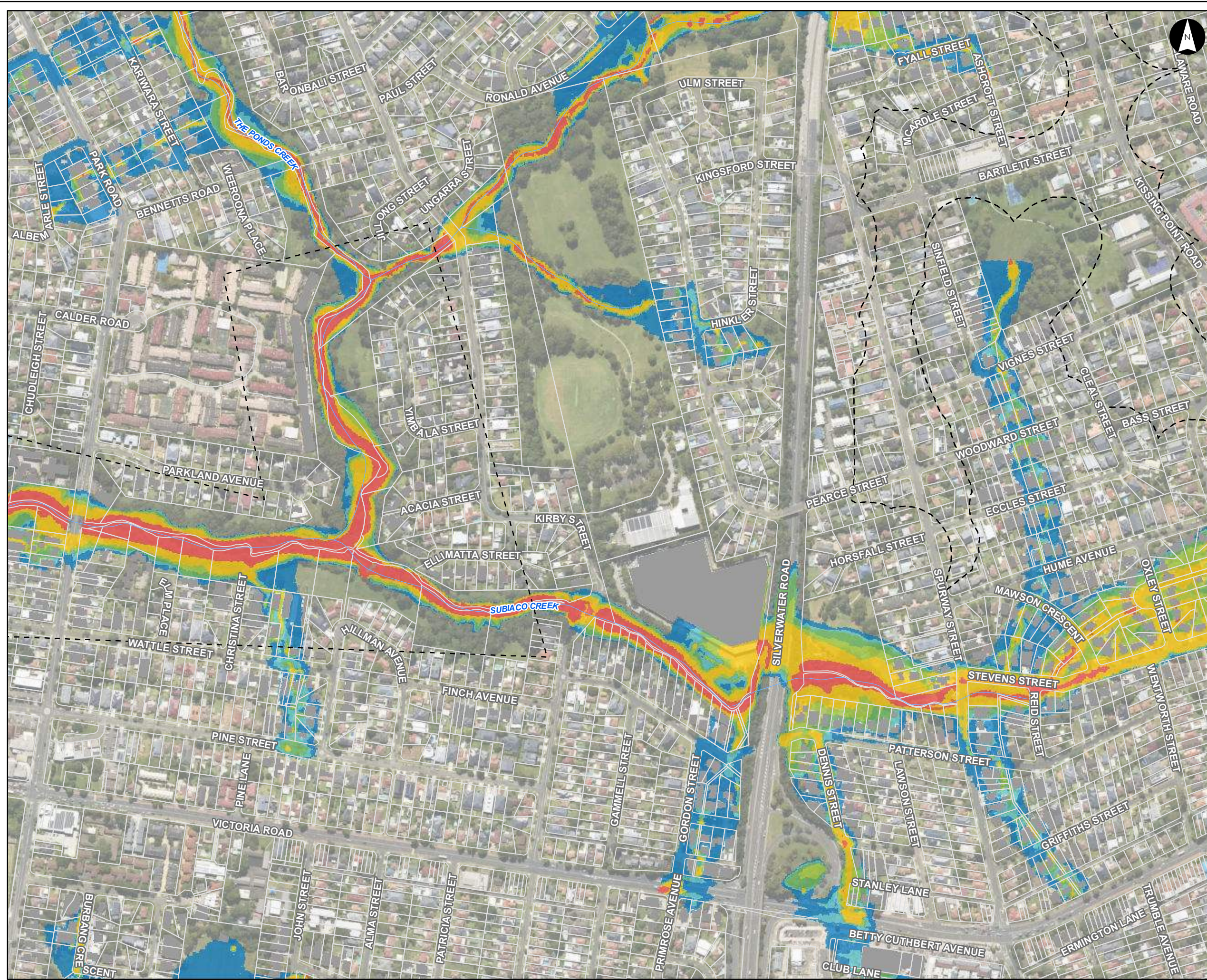
Notes:
 1. Coordinate System: GDA 1994 MGA Zone 56

References:
 1. Base data supplied by NSW SS and Esri
 2. Aerial imagery supplied by MetroMap
 3. Cadastre (2015) supplied by PCC



Scale at A3 1:5,000





Hazard Vulnerability Classification (PMF)

Parramatta River Flood Study

Project Code: 59916074
 Drawn By: AS
 Map: 59916074-GS-024-PMFHazard5k.mxd
 Rev: 06
 Date: 2023-05-30

Legend

- Study Area
- Watercourse
- Cadastre
- Building Footprint
- Tuflow Model Extent

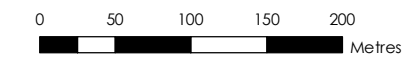
Max Max PMF Hazard Vulnerability Classification

- H1 - Relatively benign flow conditions. No vulnerability constraints
- H2 - Unsafe for small vehicles
- H3 - Unsafe for all vehicles, children and the elderly
- H4 - Unsafe for all people and all vehicles
- H5 - Unsafe for all people and all vehicles. Buildings require special engineering design and construction
- H6 - Unconditionally dangerous. Not suitable for any type of development or evacuation access. All building types considered vulnerable to failure

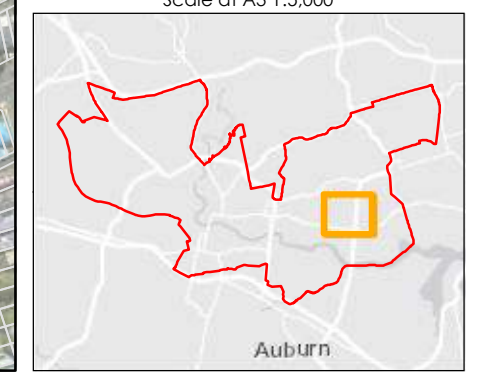
Figure H6.26

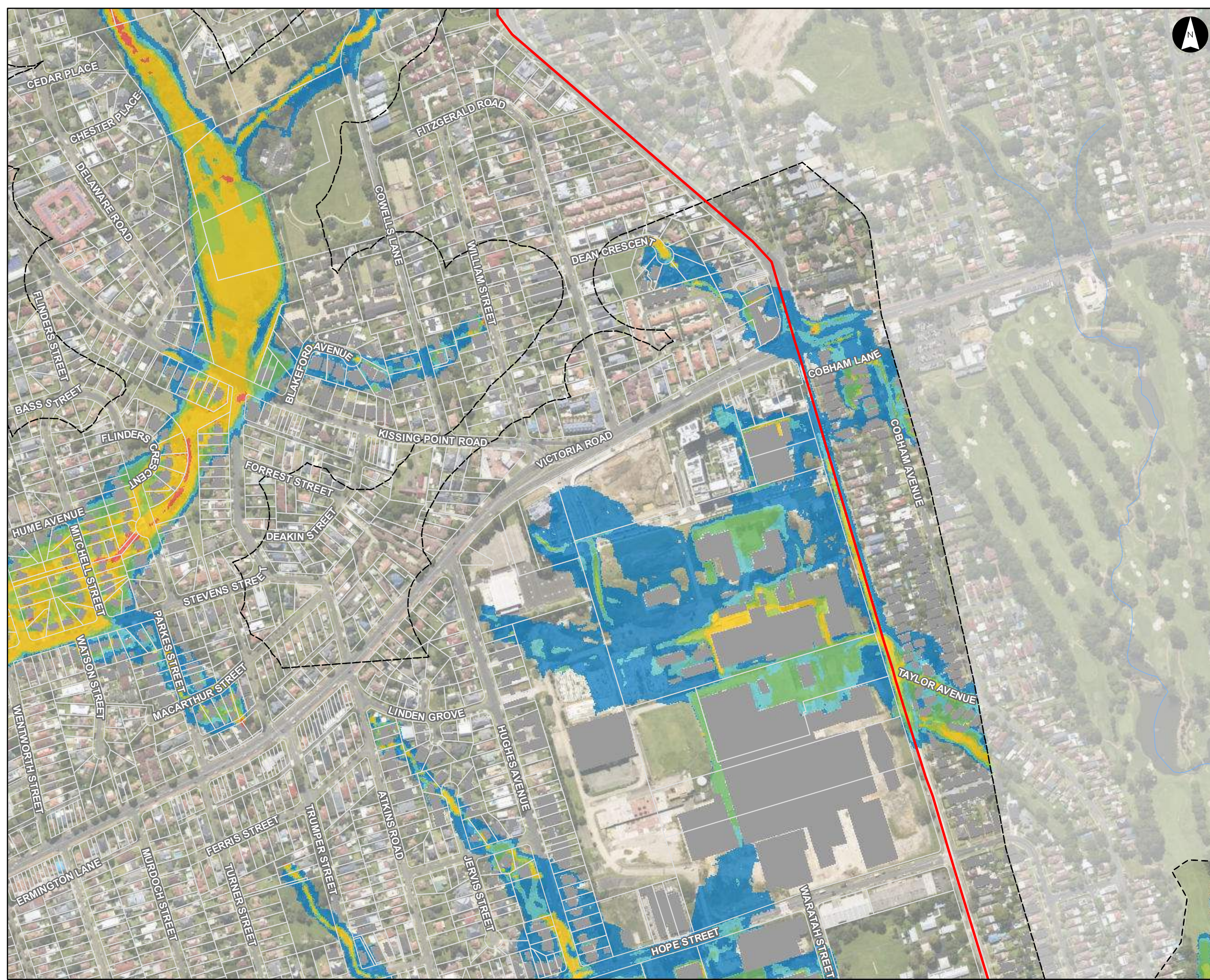
Notes:
 1. Coordinate System: GDA 1994 MGA Zone 56

References:
 1. Base data supplied by NSW SS and Esri
 2. Aerial imagery supplied by MetroMap
 3. Cadastre (2015) supplied by PCC



Scale at A3 1:5,000





Hazard Vulnerability Classification (PMF)

Parramatta River Flood Study

Project Code: 59916074
 Drawn By: AS
 Map: 59916074-GS-024-PMFHazard5k.mxd
 Rev: 06
 Date: 2023-05-30

Legend

- Study Area
- Watercourse
- Cadastre
- Building Footprint
- Tuflow Model Extent

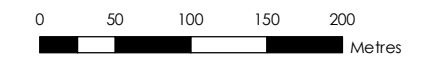
Max Max PMF Hazard Vulnerability Classification

- H1 - Relatively benign flow conditions. No vulnerability constraints
- H2 - Unsafe for small vehicles
- H3 - Unsafe for all vehicles, children and the elderly
- H4 - Unsafe for all people and all vehicles
- H5 - Unsafe for all people and all vehicles. Buildings require special engineering design and construction
- H6 - Unconditionally dangerous. Not suitable for any type of development or evacuation access. All building types considered vulnerable to failure

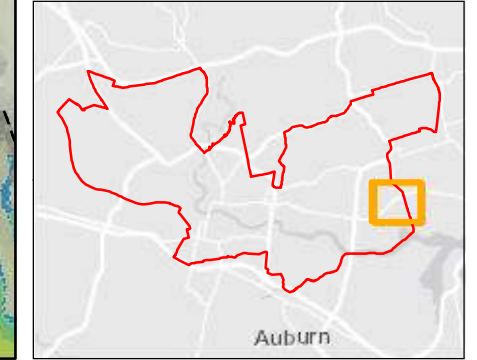
Figure H6.27

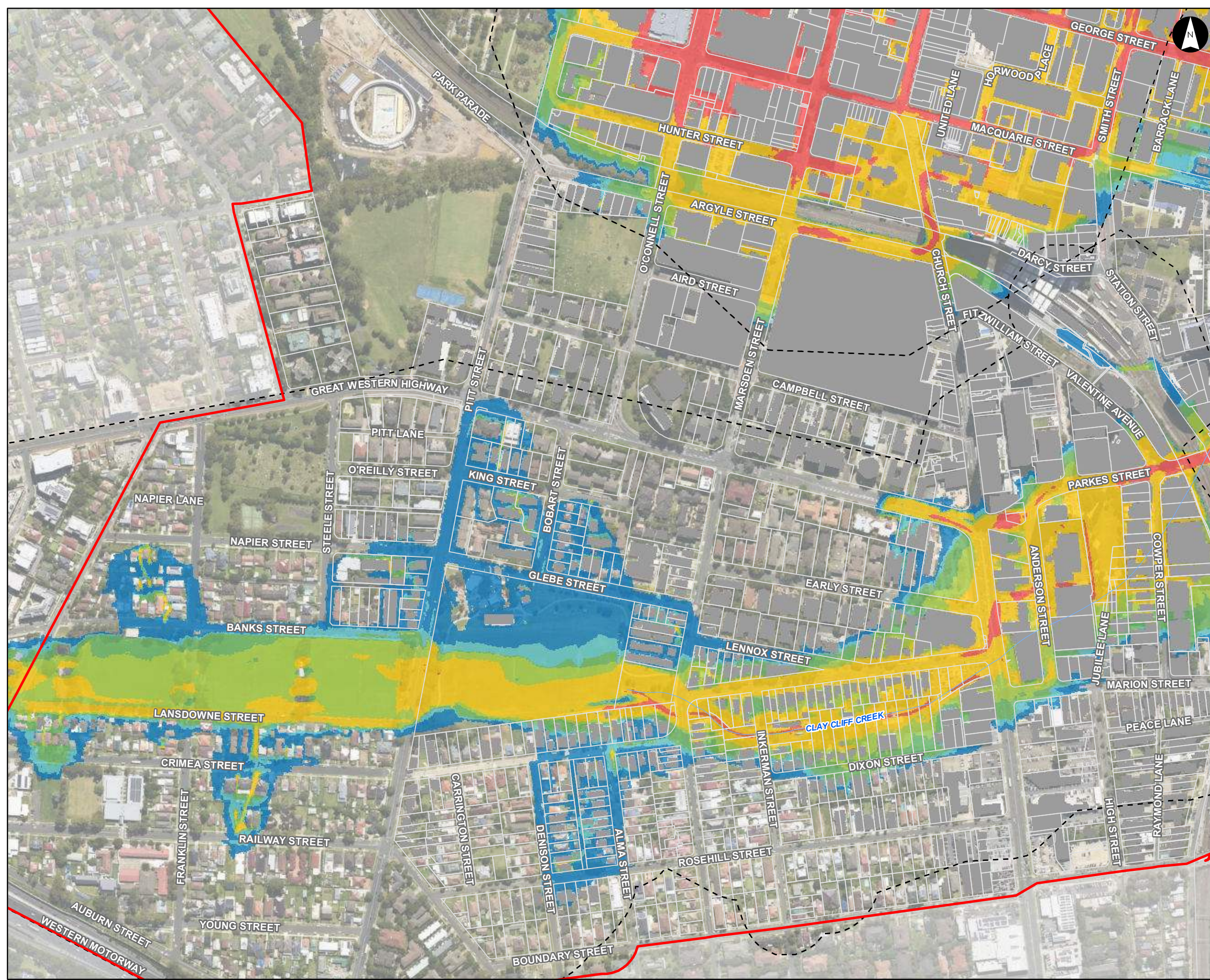
Notes:
 1. Coordinate System: GDA 1994 MGA Zone 56

References:
 1. Base data supplied by NSW SS and Esri
 2. Aerial imagery supplied by MetroMap
 3. Cadastre (2015) supplied by PCC



Scale at A3 1:5,000





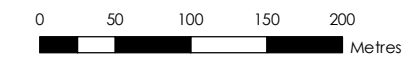
Hazard Vulnerability Classification (PMF)

Parramatta River Flood Study
 Project Code: 59916074
 Drawn By: AS
 Map: 59916074-GS-024-PMFHazard5k.mxd
 Rev: 06
 Date: 2023-05-30

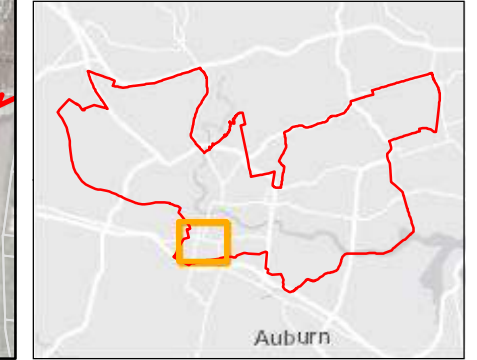
- Legend**
- Study Area
 - Watercourse
 - Cadastre
 - Building Footprint
 - Tuflow Model Extent
- Max Max PMF Hazard Vulnerability Classification**
- H1 - Relatively benign flow conditions. No vulnerability constraints
 - H2 - Unsafe for small vehicles
 - H3 - Unsafe for all vehicles, children and the elderly
 - H4 - Unsafe for all people and all vehicles
 - H5 - Unsafe for all people and all vehicles. Buildings require special engineering design and construction
 - H6 - Unconditionally dangerous. Not suitable for any type of development or evacuation access. All building types considered vulnerable to failure

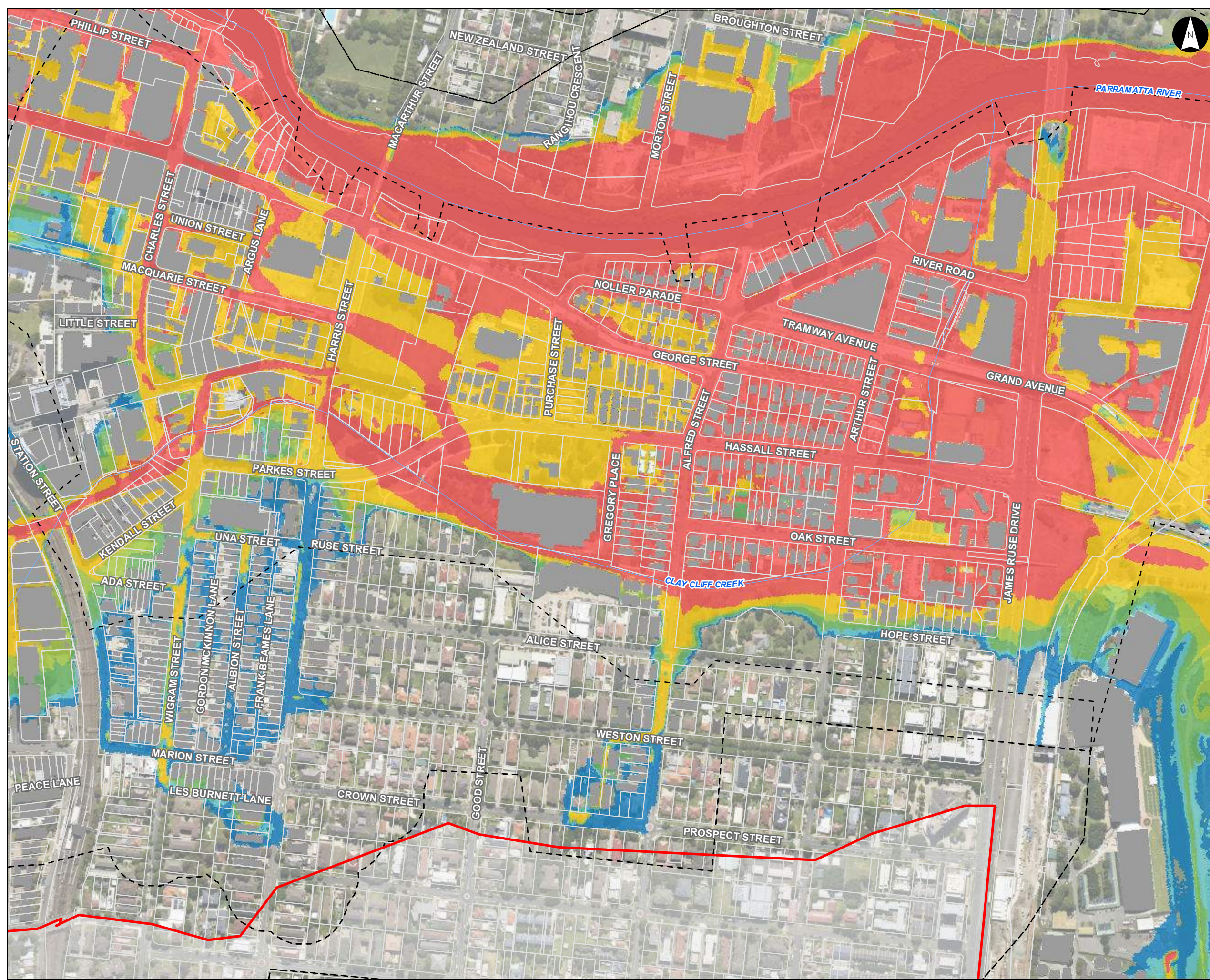
Figure H6.28

- Notes:**
1. Coordinate System: GDA 1994 MGA Zone 56
- References:**
1. Base data supplied by NSW SS and Esri
 2. Aerial imagery supplied by MetroMap
 3. Cadastre (2015) supplied by PCC



Scale at A3 1:5,000





Hazard Vulnerability Classification (PMF)

Parramatta River Flood Study

Project Code: 59916074
 Drawn By: AS
 Map: 59916074-GS-024-PMFHazard5k.mxd
 Rev: 06
 Date: 2023-05-30

Legend

- Study Area
- Watercourse
- Cadastre
- Building Footprint
- Tuflow Model Extent

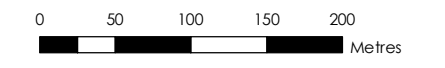
Max Max PMF Hazard Vulnerability Classification

- H1 - Relatively benign flow conditions. No vulnerability constraints
- H2 - Unsafe for small vehicles
- H3 - Unsafe for all vehicles, children and the elderly
- H4 - Unsafe for all people and all vehicles
- H5 - Unsafe for all people and all vehicles. Buildings require special engineering design and construction
- H6 - Unconditionally dangerous. Not suitable for any type of development or evacuation access. All building types considered vulnerable to failure

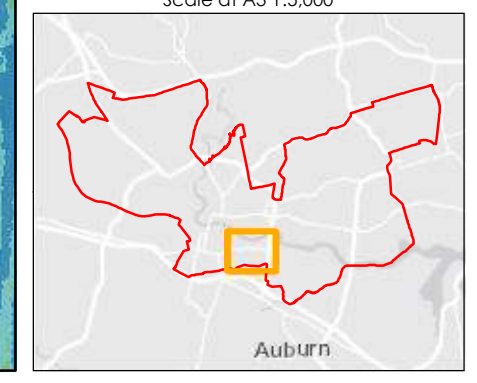
Figure H6.29

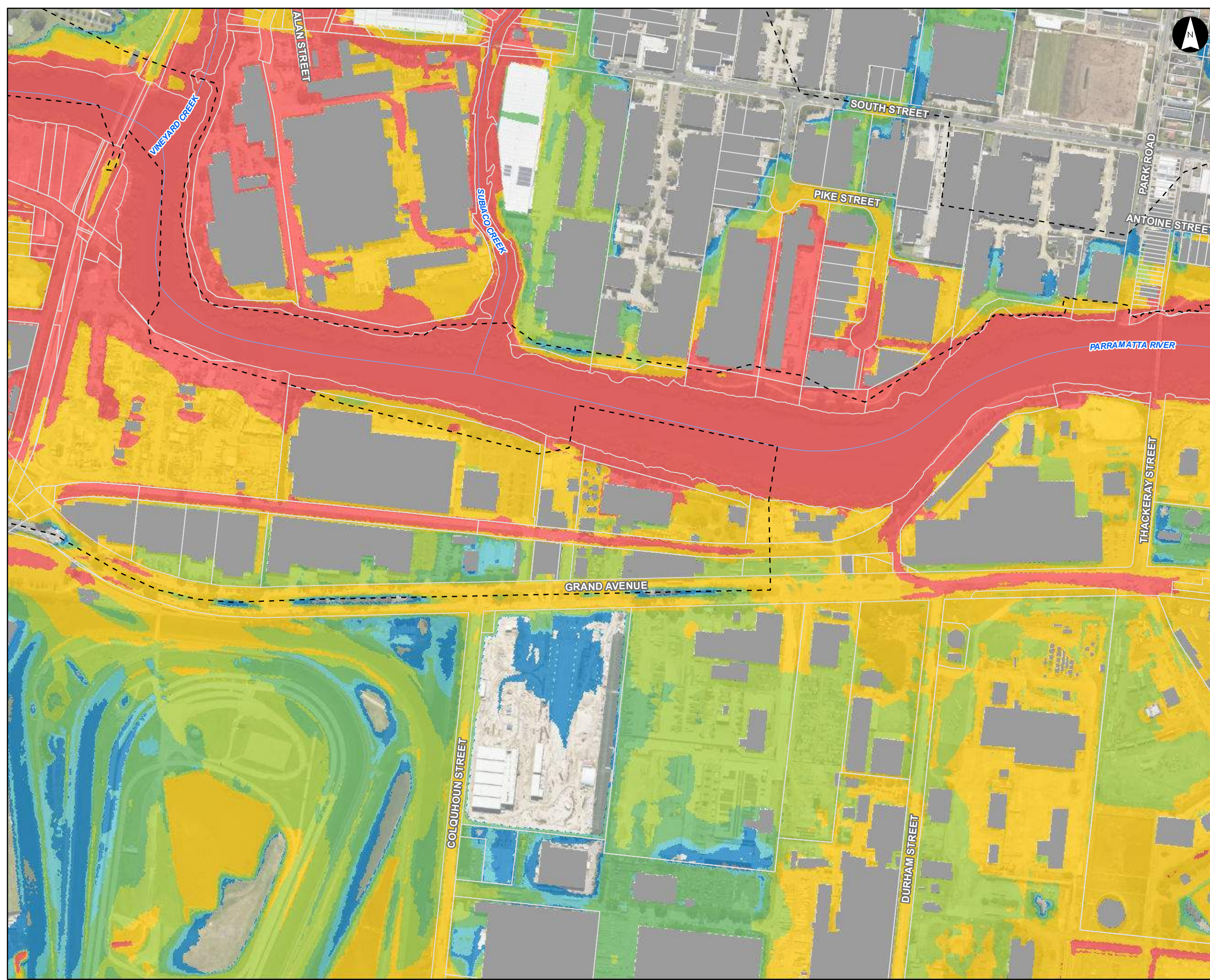
Notes:
 1. Coordinate System: GDA 1994 MGA Zone 56

References:
 1. Base data supplied by NSW SS and Esri
 2. Aerial imagery supplied by MetroMap
 3. Cadastre (2015) supplied by PCC



Scale at A3 1:5,000





Hazard Vulnerability Classification (PMF)

Parramatta River Flood Study

Project Code: 59916074
 Drawn By: AS
 Map: 59916074-GS-024-PMFHazard5k.mxd
 Rev: 06
 Date: 2023-05-30

Legend

- Study Area
- Watercourse
- Cadastre
- Building Footprint
- Tuflow Model Extent

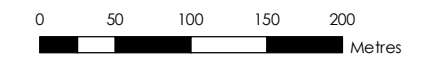
Max Max PMF Hazard Vulnerability Classification

- H1 - Relatively benign flow conditions. No vulnerability constraints
- H2 - Unsafe for small vehicles
- H3 - Unsafe for all vehicles, children and the elderly
- H4 - Unsafe for all people and all vehicles
- H5 - Unsafe for all people and all vehicles. Buildings require special engineering design and construction
- H6 - Unconditionally dangerous. Not suitable for any type of development or evacuation access. All building types considered vulnerable to failure

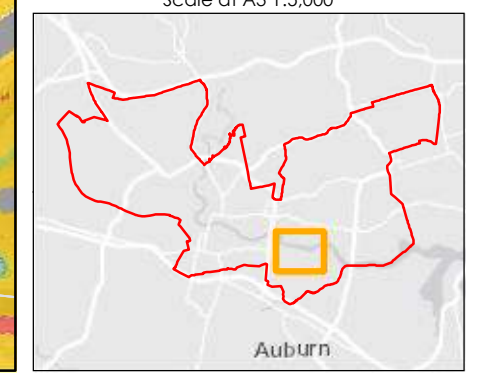
Figure H6.30

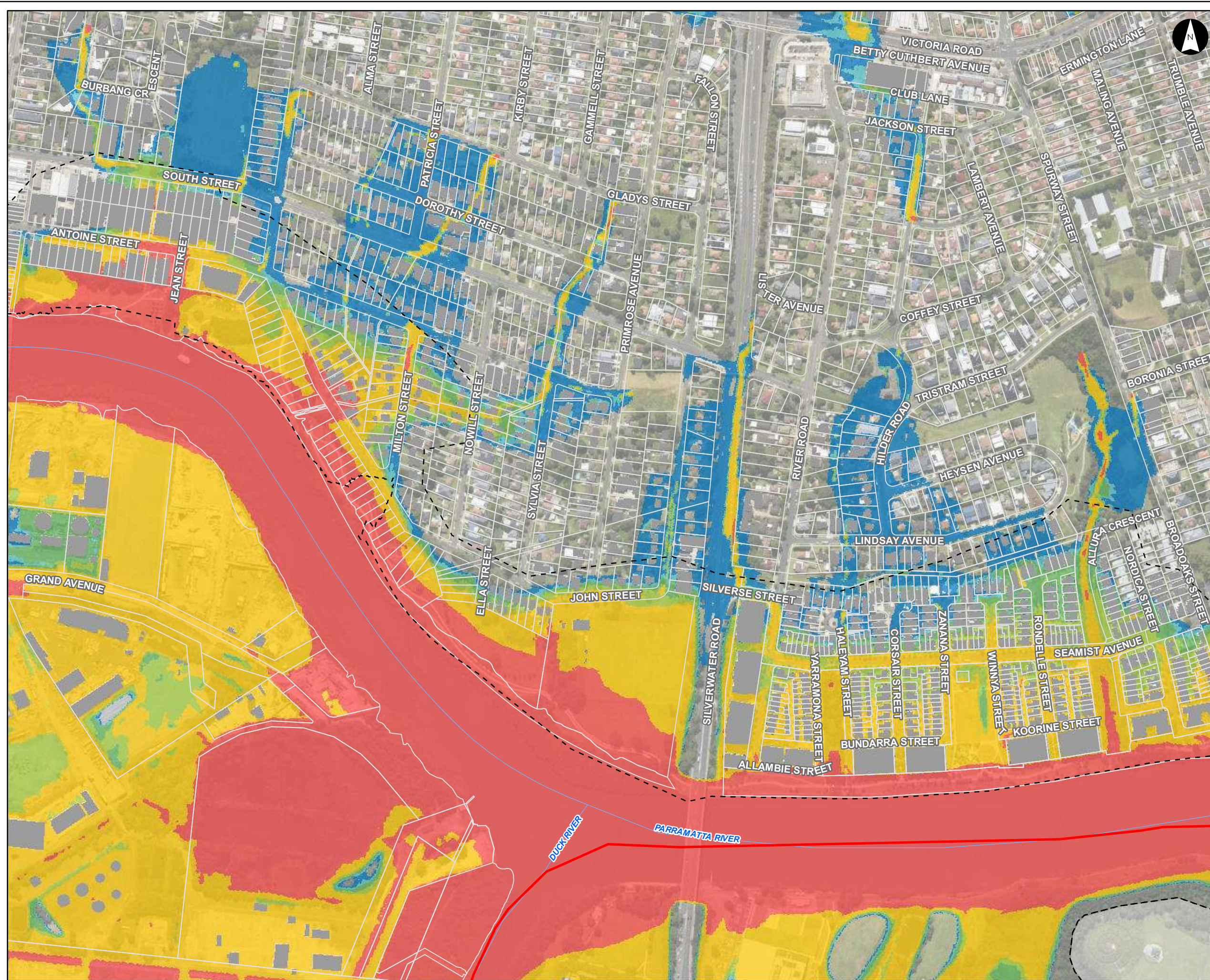
Notes:
 1. Coordinate System: GDA 1994 MGA Zone 56

References:
 1. Base data supplied by NSW SS and Esri
 2. Aerial imagery supplied by MetroMap
 3. Cadastre (2015) supplied by PCC



Scale at A3 1:5,000





Hazard Vulnerability Classification (PMF)

Parramatta River Flood Study

Project Code: 59916074
 Drawn By: AS
 Map: 59916074-GS-024-PMFHazard5k.mxd
 Rev: 06
 Date: 2023-05-30

Legend

- Study Area
- Watercourse
- Cadastre
- Building Footprint
- Tuflow Model Extent

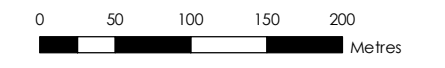
Max Max PMF Hazard Vulnerability Classification

- H1 - Relatively benign flow conditions. No vulnerability constraints
- H2 - Unsafe for small vehicles
- H3 - Unsafe for all vehicles, children and the elderly
- H4 - Unsafe for all people and all vehicles
- H5 - Unsafe for all people and all vehicles. Buildings require special engineering design and construction
- H6 - Unconditionally dangerous. Not suitable for any type of development or evacuation access. All building types considered vulnerable to failure

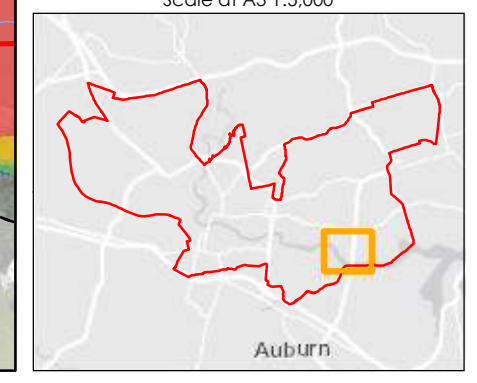
Figure H6.31

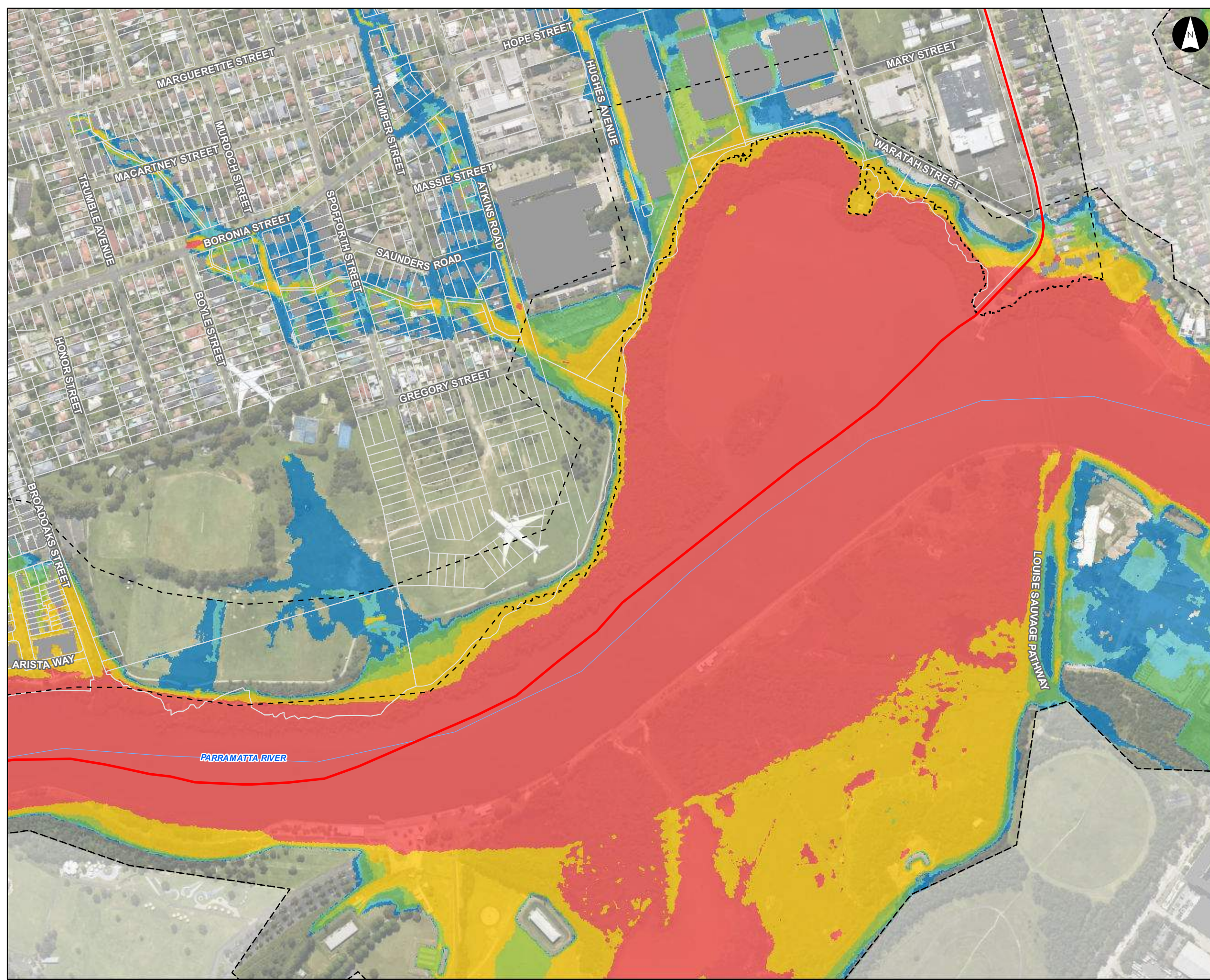
Notes:
 1. Coordinate System: GDA 1994 MGA Zone 56

References:
 1. Base data supplied by NSW SS and Esri
 2. Aerial imagery supplied by MetroMap
 3. Cadastre (2015) supplied by PCC



Scale at A3 1:5,000





Hazard Vulnerability Classification (PMF)

Parramatta River Flood Study
 Project Code: 59916074
 Drawn By: AS
 Map: 59916074-GS-024-PMFHazard5k.mxd
 Rev: 06
 Date: 2023-05-30

Legend

- Study Area
- Watercourse
- Cadastre
- Building Footprint
- Tuflow Model Extent

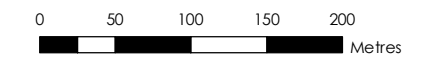
Max Max PMF Hazard Vulnerability Classification

- H1 - Relatively benign flow conditions. No vulnerability constraints
- H2 - Unsafe for small vehicles
- H3 - Unsafe for all vehicles, children and the elderly
- H4 - Unsafe for all people and all vehicles
- H5 - Unsafe for all people and all vehicles. Buildings require special engineering design and construction
- H6 - Unconditionally dangerous. Not suitable for any type of development or evacuation access. All building types considered vulnerable to failure

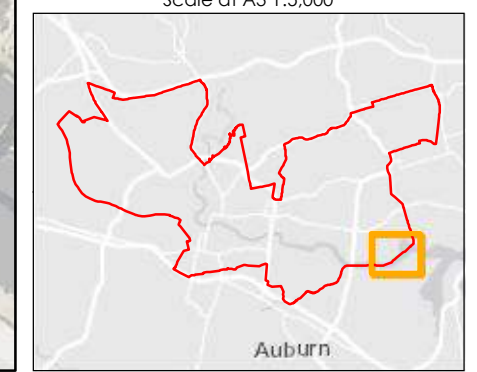
Figure H6.32


Notes:
 1. Coordinate System: GDA 1994 MGA Zone 56

References:
 1. Base data supplied by NSW SS and Esri
 2. Aerial imagery supplied by MetroMap
 3. Cadastre (2015) supplied by PCC



Scale at A3 1:5,000





Hazard Vulnerability Classification (PMF)

Parramatta River Flood Study

Project Code: 59916074
 Drawn By: AS
 Map: 59916074-GS-024-PMFHazard5k.mxd
 Rev: 06
 Date: 2023-05-30

Legend

- Study Area
- Watercourse
- Cadastre
- Building Footprint
- Tuflow Model Extent

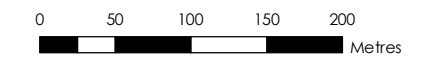
Max Max PMF Hazard Vulnerability Classification

- H1 - Relatively benign flow conditions. No vulnerability constraints
- H2 - Unsafe for small vehicles
- H3 - Unsafe for all vehicles, children and the elderly
- H4 - Unsafe for all people and all vehicles
- H5 - Unsafe for all people and all vehicles. Buildings require special engineering design and construction
- H6 - Unconditionally dangerous. Not suitable for any type of development or evacuation access. All building types considered vulnerable to failure

Figure H6.33

Notes:
 1. Coordinate System: GDA 1994 MGA Zone 56

References:
 1. Base data supplied by NSW SS and Esri
 2. Aerial imagery supplied by MetroMap
 3. Cadastre (2015) supplied by PCC



Scale at A3 1:5,000

