

Hazard Vulnerability Classification (2% AEP)

Parramatta River Flood Study

Project Code: 59916074
 Drawn By: AS
 Map: 59916074-GS-100-2pHazard5k.mxd
 Rev: 01
 Date: 2023-05-30

Legend

- Study Area
- Watercourse
- Cadastre
- Building Footprint
- Tuflow Model Extent

Max Max 2% AEP Hazard Vulnerability Classification

- H1 - Relatively benign flow conditions. No vulnerability constraints
- H2 - Unsafe for small vehicles
- H3 - Unsafe for all vehicles, children and the elderly
- H4 - Unsafe for all people and all vehicles
- H5 - Unsafe for all people and all vehicles. Buildings require special engineering design and construction
- H6 - Unconditionally dangerous. Not suitable for any type of development or evacuation access. All building types considered vulnerable to failure

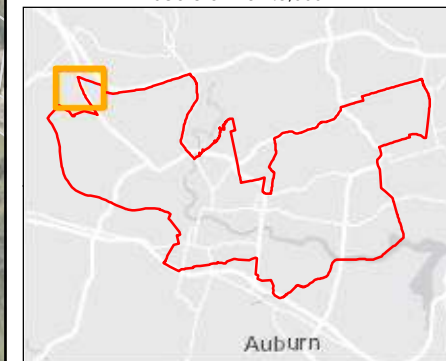
Figure H4.1

Notes:
 1. Coordinate System: GDA 1994 MGA Zone 56

References:
 1. Base data supplied by NSW SS and Esri
 2. Aerial imagery supplied by MetroMap
 3. Cadastre (2015) supplied by PCC



Scale at A3 1:5,000





Hazard Vulnerability Classification (2% AEP)

Parramatta River Flood Study

Project Code: 59916074
Drawn By: AS
Map: 59916074-GS-100-2pHazard5k.mxd
Rev: 01
Date: 2023-05-30

Legend

- Study Area
- Watercourse
- Cadastre
- Building Footprint
- Tuflow Model Extent

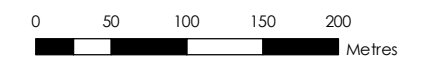
Max Max 2% AEP Hazard Vulnerability Classification

- H1 - Relatively benign flow conditions. No vulnerability constraints
- H2 - Unsafe for small vehicles
- H3 - Unsafe for all vehicles, children and the elderly
- H4 - Unsafe for all people and all vehicles
- H5 - Unsafe for all people and all vehicles. Buildings require special engineering design and construction
- H6 - Unconditionally dangerous. Not suitable for any type of development or evacuation access. All building types considered vulnerable to failure

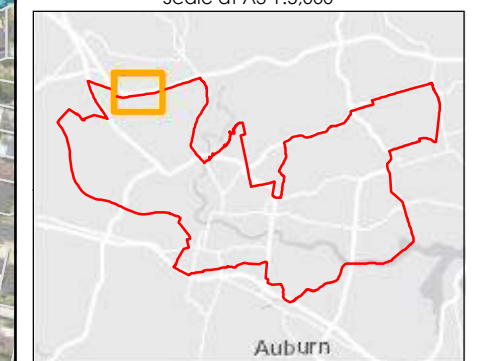
Figure H4.2

Notes:
1. Coordinate System: GDA 1994 MGA Zone 56

References:
1. Base data supplied by NSW SS and Esri
2. Aerial imagery supplied by MetroMap
3. Cadastre (2015) supplied by PCC



Scale at A3 1:5,000





Hazard Vulnerability Classification (2% AEP)

Parramatta River Flood Study

Project Code: 59916074
Drawn By: AS
Map: 59916074-GS-100-2pHazard5k.mxd
Rev: 01
Date: 2023-05-30

Legend

- Study Area
- Watercourse
- Cadastre
- Building Footprint
- Tuflow Model Extent

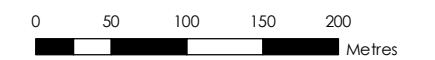
Max Max 2% AEP Hazard Vulnerability Classification

- H1 - Relatively benign flow conditions. No vulnerability constraints
- H2 - Unsafe for small vehicles
- H3 - Unsafe for all vehicles, children and the elderly
- H4 - Unsafe for all people and all vehicles
- H5 - Unsafe for all people and all vehicles. Buildings require special engineering design and construction
- H6 - Unconditionally dangerous. Not suitable for any type of development or evacuation access. All building types considered vulnerable to failure

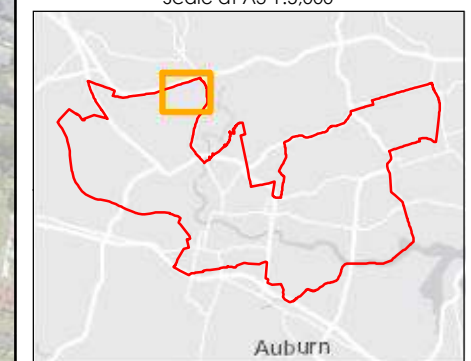
Figure H4.3

Notes:
1. Coordinate System: GDA 1994 MGA Zone 56

References:
1. Base data supplied by NSW SS and Esri
2. Aerial imagery supplied by MetroMap
3. Cadastre (2015) supplied by PCC



Scale at A3 1:5,000





Hazard Vulnerability Classification (2% AEP)

Parramatta River Flood Study

Project Code: 59916074
Drawn By: AS
Map: 59916074-GS-100-2pHazard5k.mxd
Rev: 01
Date: 2023-05-30

Legend

- Study Area
- Watercourse
- Cadastre
- Building Footprint
- Tuflow Model Extent


Max Max 2% AEP Hazard Vulnerability Classification

- H1 - Relatively benign flow conditions. No vulnerability constraints
- H2 - Unsafe for small vehicles
- H3 - Unsafe for all vehicles, children and the elderly
- H4 - Unsafe for all people and all vehicles
- H5 - Unsafe for all people and all vehicles. Buildings require special engineering design and construction
- H6 - Unconditionally dangerous. Not suitable for any type of development or evacuation access. All building types considered vulnerable to failure

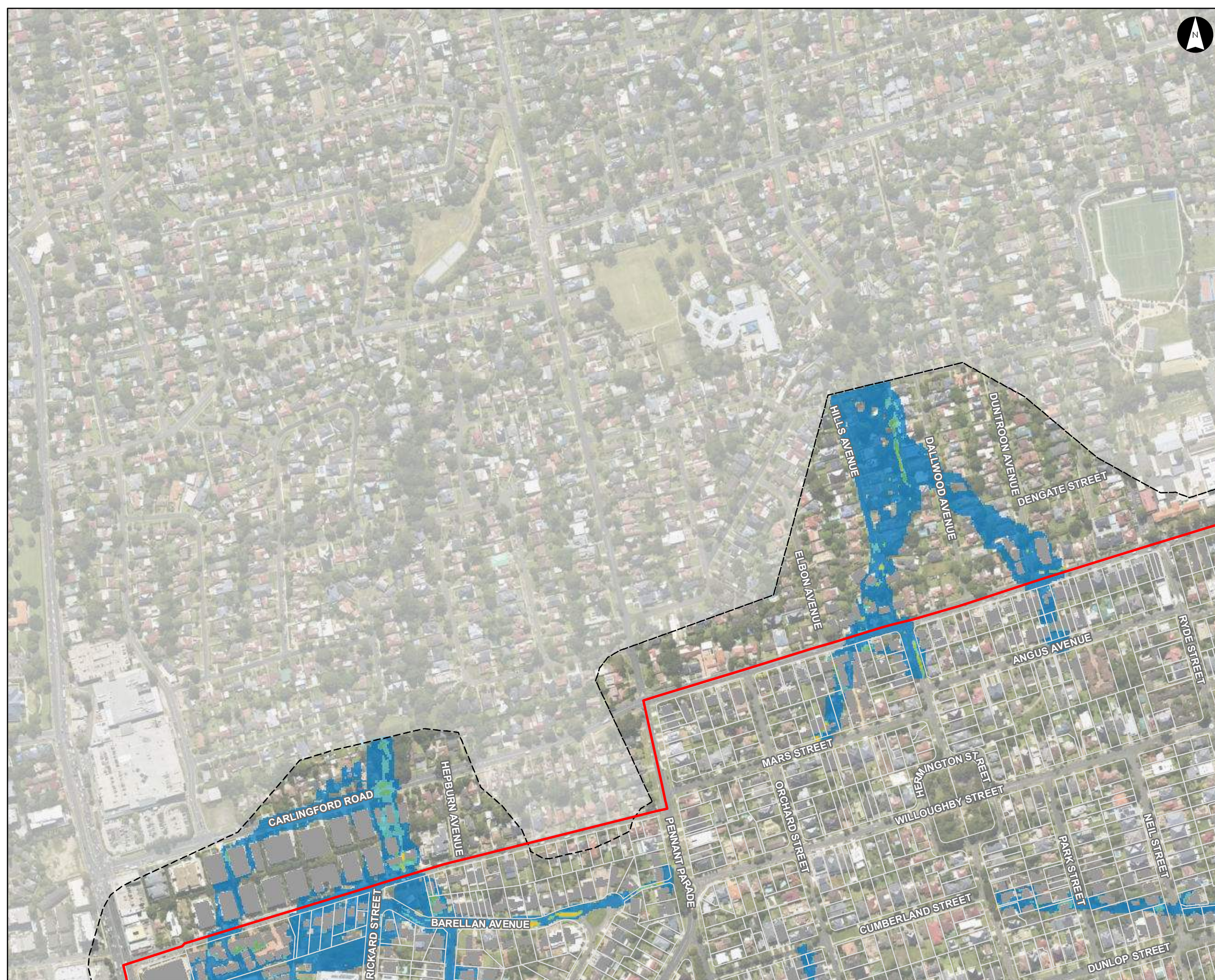
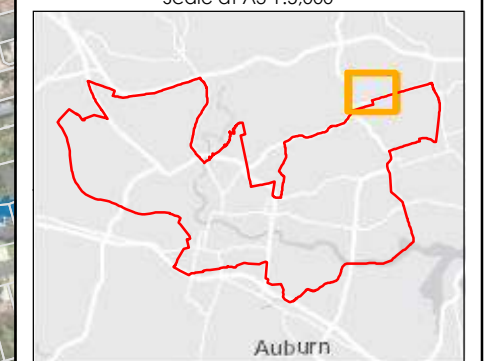
Figure H4.4

Notes:
1. Coordinate System: GDA 1994 MGA Zone 56

References:
1. Base data supplied by NSW SS and Esri
2. Aerial imagery supplied by MetroMap
3. Cadastre (2015) supplied by PCC



Scale at A3 1:5,000





Hazard Vulnerability Classification (2% AEP)

Parramatta River Flood Study

Project Code: 59916074
Drawn By: AS
Map: 59916074-GS-100-2pHazard5k.mxd
Rev: 01
Date: 2023-05-30

Legend

- Study Area
- Watercourse
- Cadastre
- Building Footprint
- Tuflow Model Extent

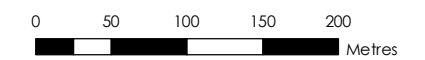
Max Max 2% AEP Hazard Vulnerability Classification

- H1 - Relatively benign flow conditions. No vulnerability constraints
- H2 - Unsafe for small vehicles
- H3 - Unsafe for all vehicles, children and the elderly
- H4 - Unsafe for all people and all vehicles
- H5 - Unsafe for all people and all vehicles. Buildings require special engineering design and construction
- H6 - Unconditionally dangerous. Not suitable for any type of development or evacuation access. All building types considered vulnerable to failure

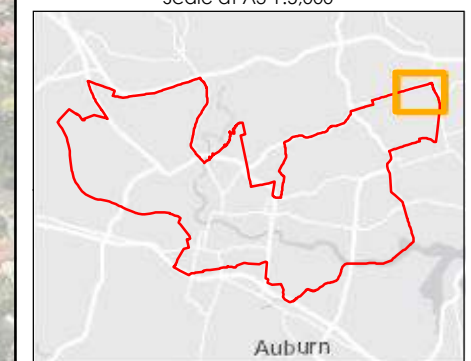
Figure H4.5

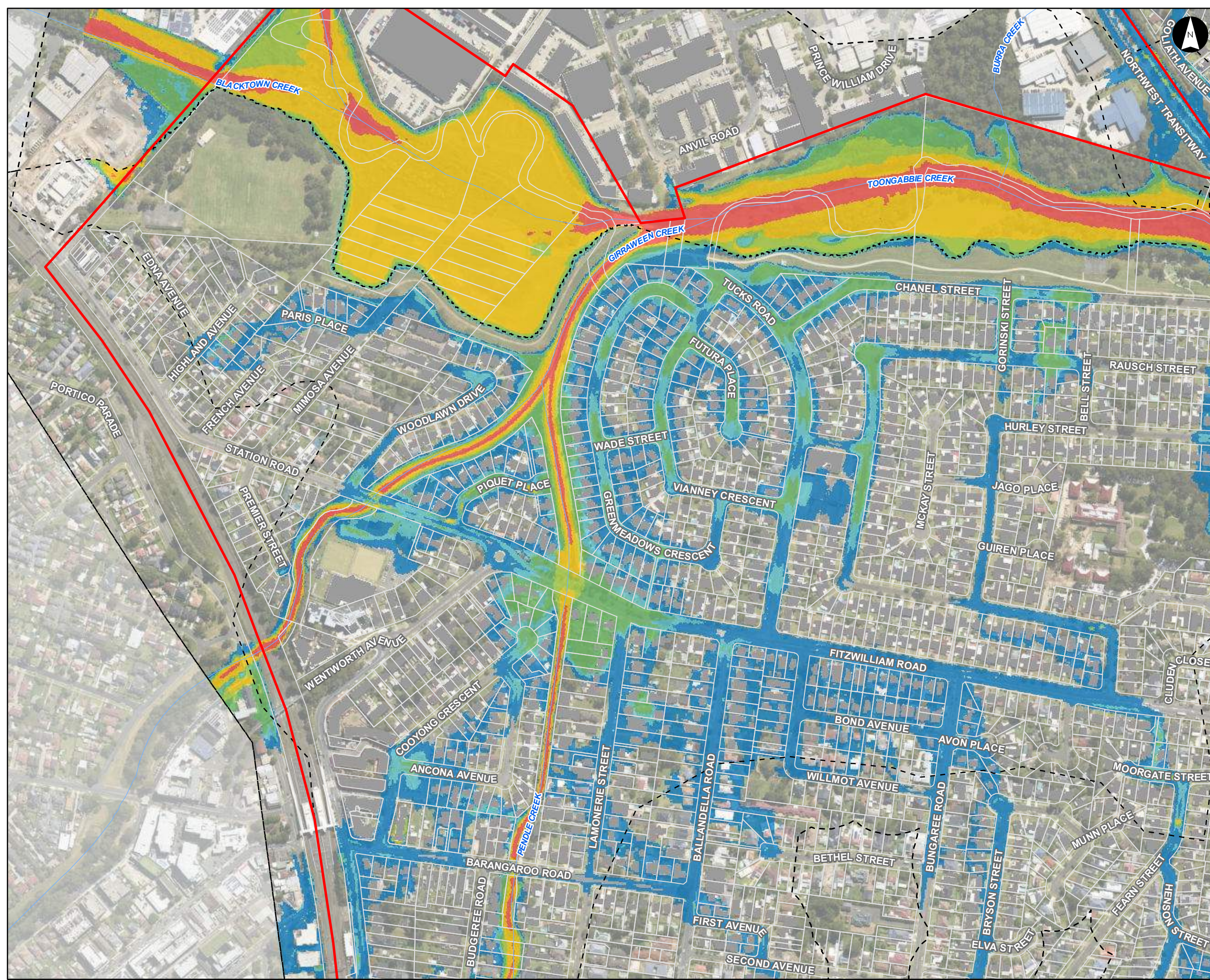
Notes:
1. Coordinate System: GDA 1994 MGA Zone 56

References:
1. Base data supplied by NSW SS and Esri
2. Aerial imagery supplied by MetroMap
3. Cadastre (2015) supplied by PCC



Scale at A3 1:5,000





Hazard Vulnerability Classification (2% AEP)

Parramatta River Flood Study
 Project Code: 59916074
 Drawn By: AS
 Map: 59916074-GS-100-2pHazard5k.mxd
 Rev: 01
 Date: 2023-05-30

- Legend**
- Study Area
 - Watercourse
 - Cadastre
 - Building Footprint
 - Tuflow Model Extent

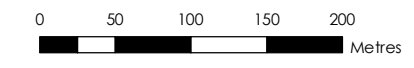
Max Max 2% AEP Hazard Vulnerability Classification

- H1 - Relatively benign flow conditions. No vulnerability constraints
- H2 - Unsafe for small vehicles
- H3 - Unsafe for all vehicles, children and the elderly
- H4 - Unsafe for all people and all vehicles
- H5 - Unsafe for all people and all vehicles. Buildings require special engineering design and construction
- H6 - Unconditionally dangerous. Not suitable for any type of development or evacuation access. All building types considered vulnerable to failure

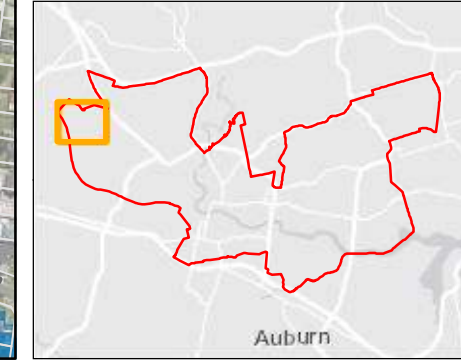
Figure H4.6

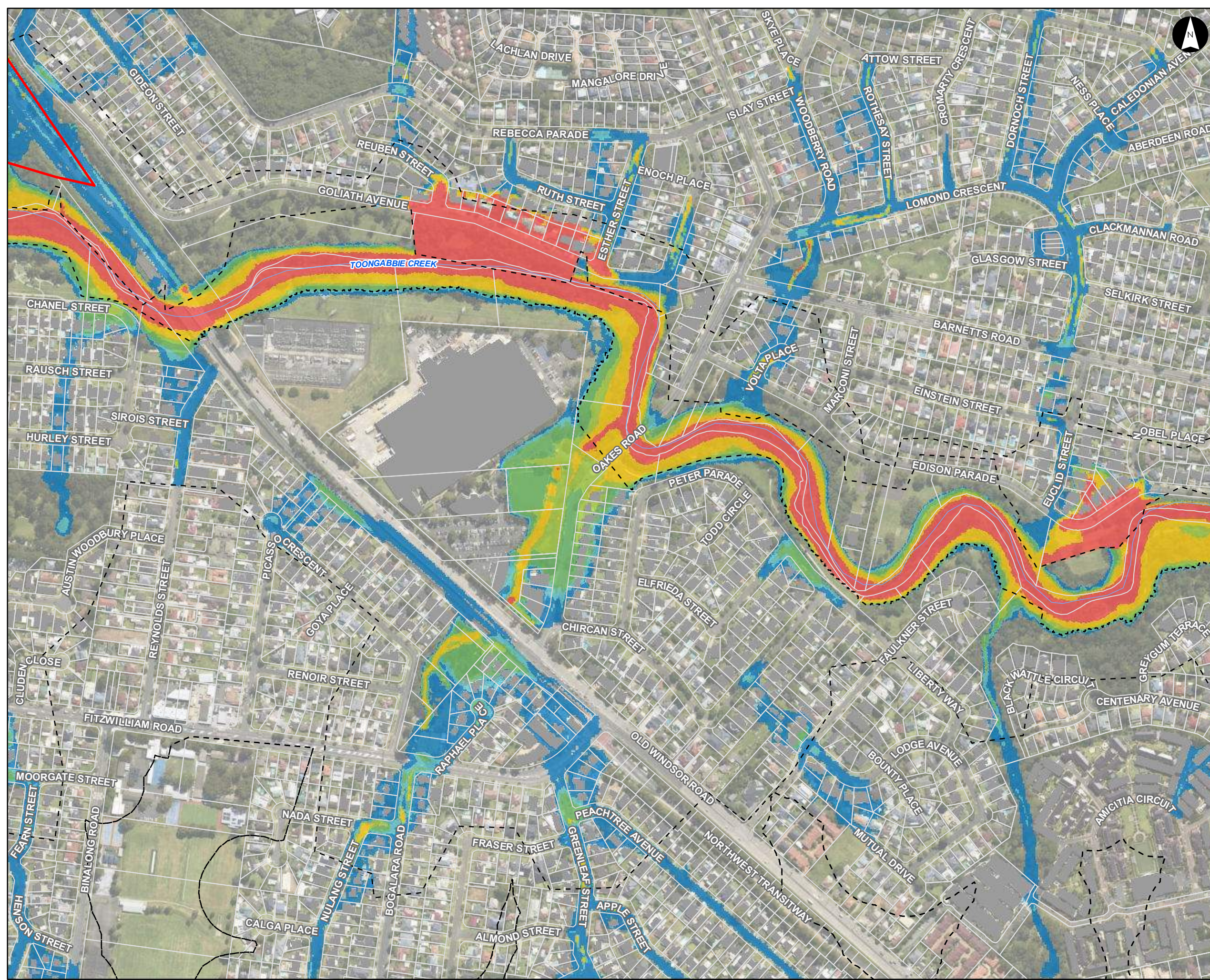
Notes:
 1. Coordinate System: GDA 1994 MGA Zone 56

References:
 1. Base data supplied by NSW SS and Esri
 2. Aerial imagery supplied by MetroMap
 3. Cadastre (2015) supplied by PCC



Scale at A3 1:5,000





Hazard Vulnerability Classification (2% AEP)

Parramatta River Flood Study
 Project Code: 59916074
 Drawn By: AS
 Map: 59916074-GS-100-2pHazard5k.mxd
 Rev: 01
 Date: 2023-05-30

Legend

- Study Area
- Watercourse
- Cadastre
- Building Footprint
- Tuflow Model Extent

Max Max 2% AEP Hazard Vulnerability Classification

- H1 - Relatively benign flow conditions. No vulnerability constraints
- H2 - Unsafe for small vehicles
- H3 - Unsafe for all vehicles, children and the elderly
- H4 - Unsafe for all people and all vehicles
- H5 - Unsafe for all people and all vehicles. Buildings require special engineering design and construction
- H6 - Unconditionally dangerous. Not suitable for any type of development or evacuation access. All building types considered vulnerable to failure

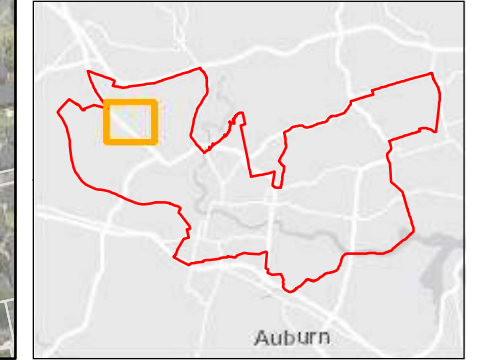
Figure H4.7

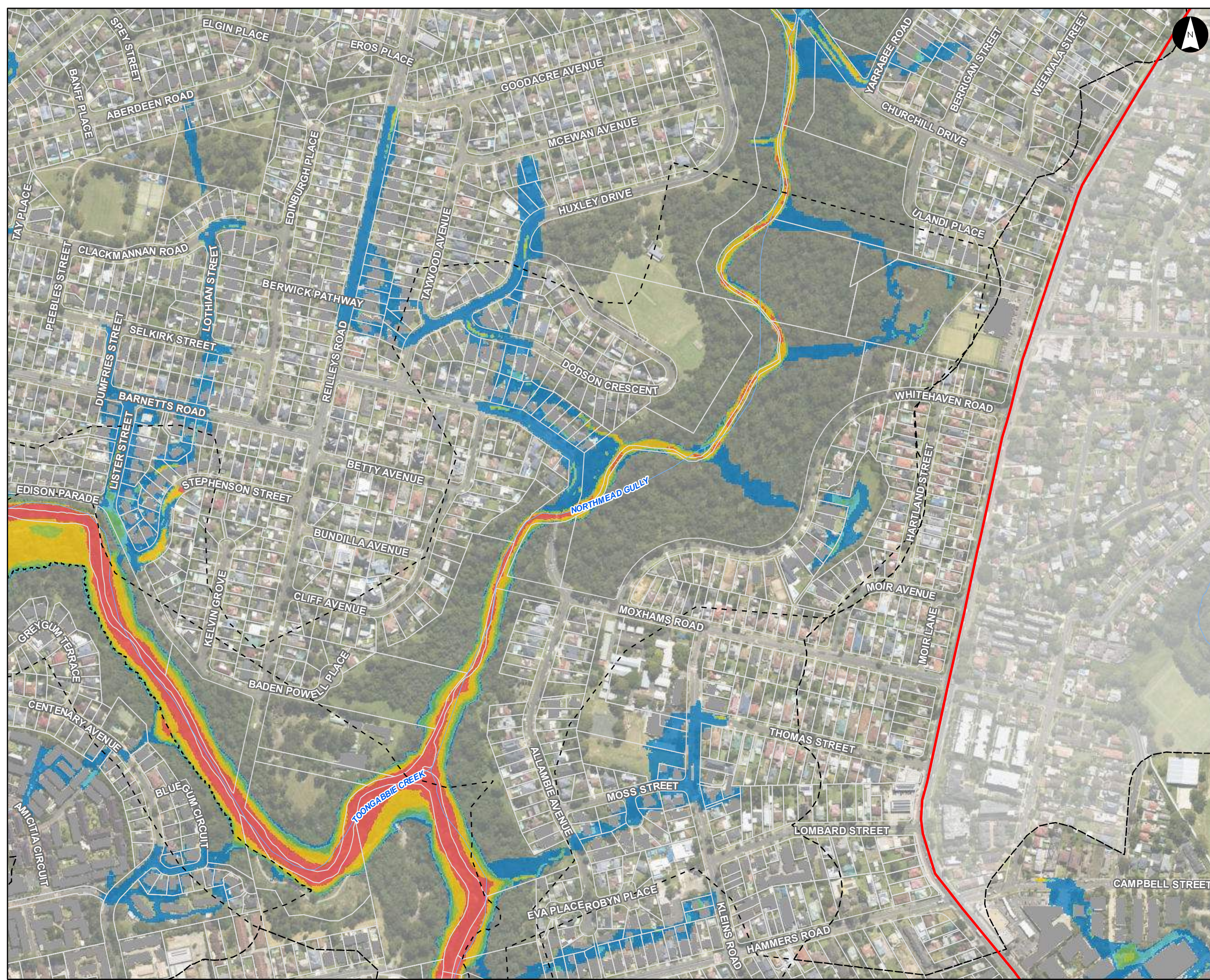
Notes:
 1. Coordinate System: GDA 1994 MGA Zone 56

References:
 1. Base data supplied by NSW SS and Esri
 2. Aerial imagery supplied by MetroMap
 3. Cadastre (2015) supplied by PCC



Scale at A3 1:5,000





Hazard Vulnerability Classification (2% AEP)

Parramatta River Flood Study
 Project Code: 59916074
 Drawn By: AS
 Map: 59916074-GS-100-2pHazard5k.mxd
 Rev: 01
 Date: 2023-05-30

- Legend**
- Study Area
 - Watercourse
 - Cadastre
 - Building Footprint
 - Tuflow Model Extent
- Max Max 2% AEP Hazard Vulnerability Classification**
- H1 - Relatively benign flow conditions. No vulnerability constraints
 - H2 - Unsafe for small vehicles
 - H3 - Unsafe for all vehicles, children and the elderly
 - H4 - Unsafe for all people and all vehicles
 - H5 - Unsafe for all people and all vehicles. Buildings require special engineering design and construction
 - H6 - Unconditionally dangerous. Not suitable for any type of development or evacuation access. All building types considered vulnerable to failure

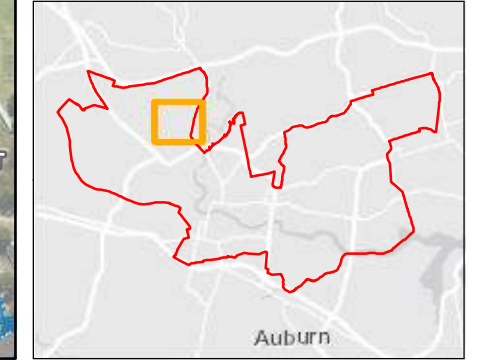
Figure H4.8

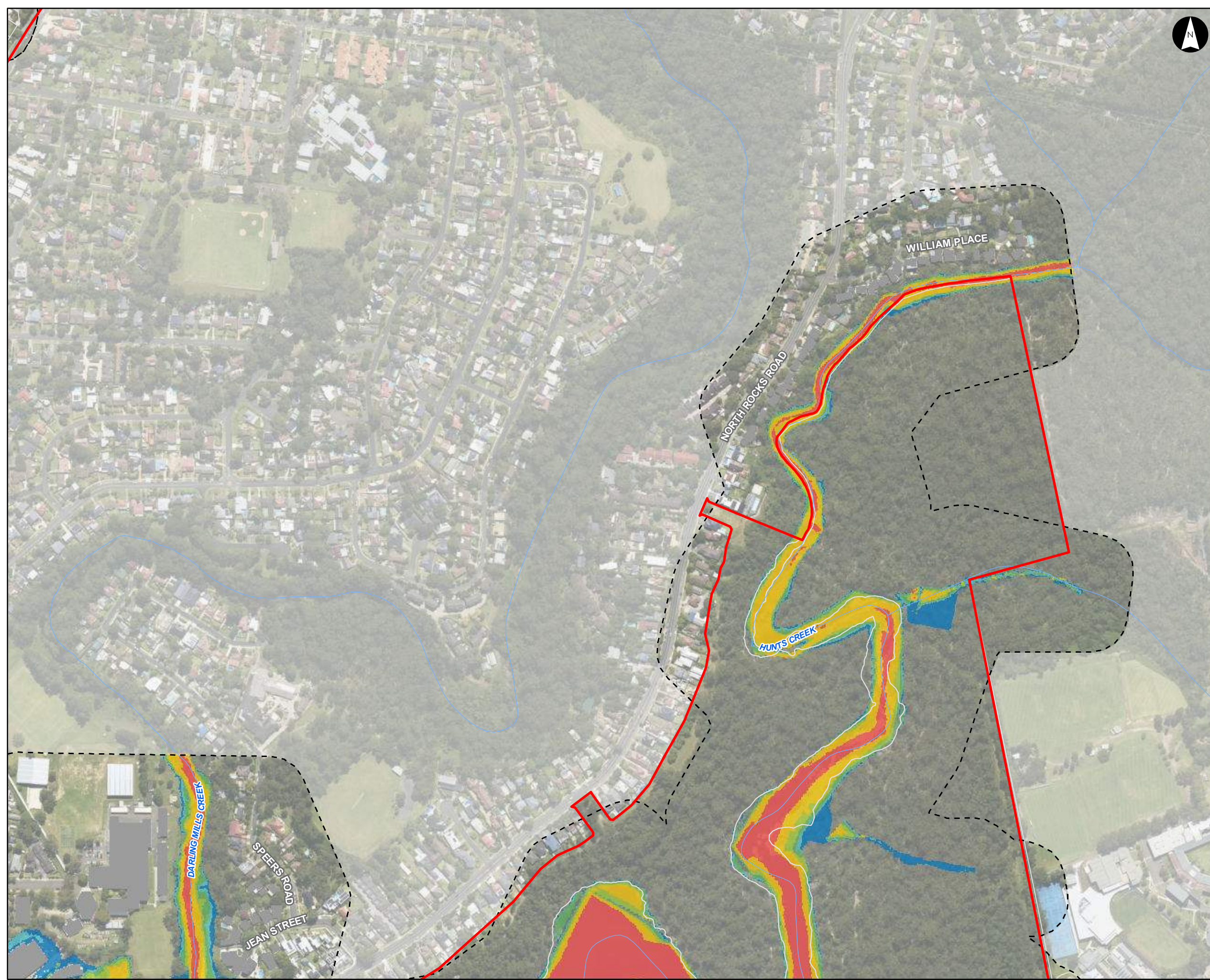
Notes:
 1. Coordinate System: GDA 1994 MGA Zone 56

References:
 1. Base data supplied by NSW SS and Esri
 2. Aerial imagery supplied by MetroMap
 3. Cadastre (2015) supplied by PCC



Scale at A3 1:5,000





Hazard Vulnerability Classification (2% AEP)

Parramatta River Flood Study
 Project Code: 59916074
 Drawn By: AS
 Map: 59916074-GS-100-2pHazard5k.mxd
 Rev: 01
 Date: 2023-05-30

- Legend**
- Study Area
 - Watercourse
 - Cadastre
 - Building Footprint
 - Tuflow Model Extent
- Max Max 2% AEP Hazard Vulnerability Classification**
- H1 - Relatively benign flow conditions. No vulnerability constraints
 - H2 - Unsafe for small vehicles
 - H3 - Unsafe for all vehicles, children and the elderly
 - H4 - Unsafe for all people and all vehicles
 - H5 - Unsafe for all people and all vehicles. Buildings require special engineering design and construction
 - H6 - Unconditionally dangerous. Not suitable for any type of development or evacuation access. All building types considered vulnerable to failure

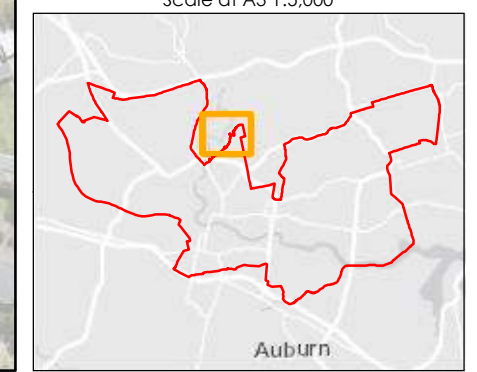
Figure H4.9

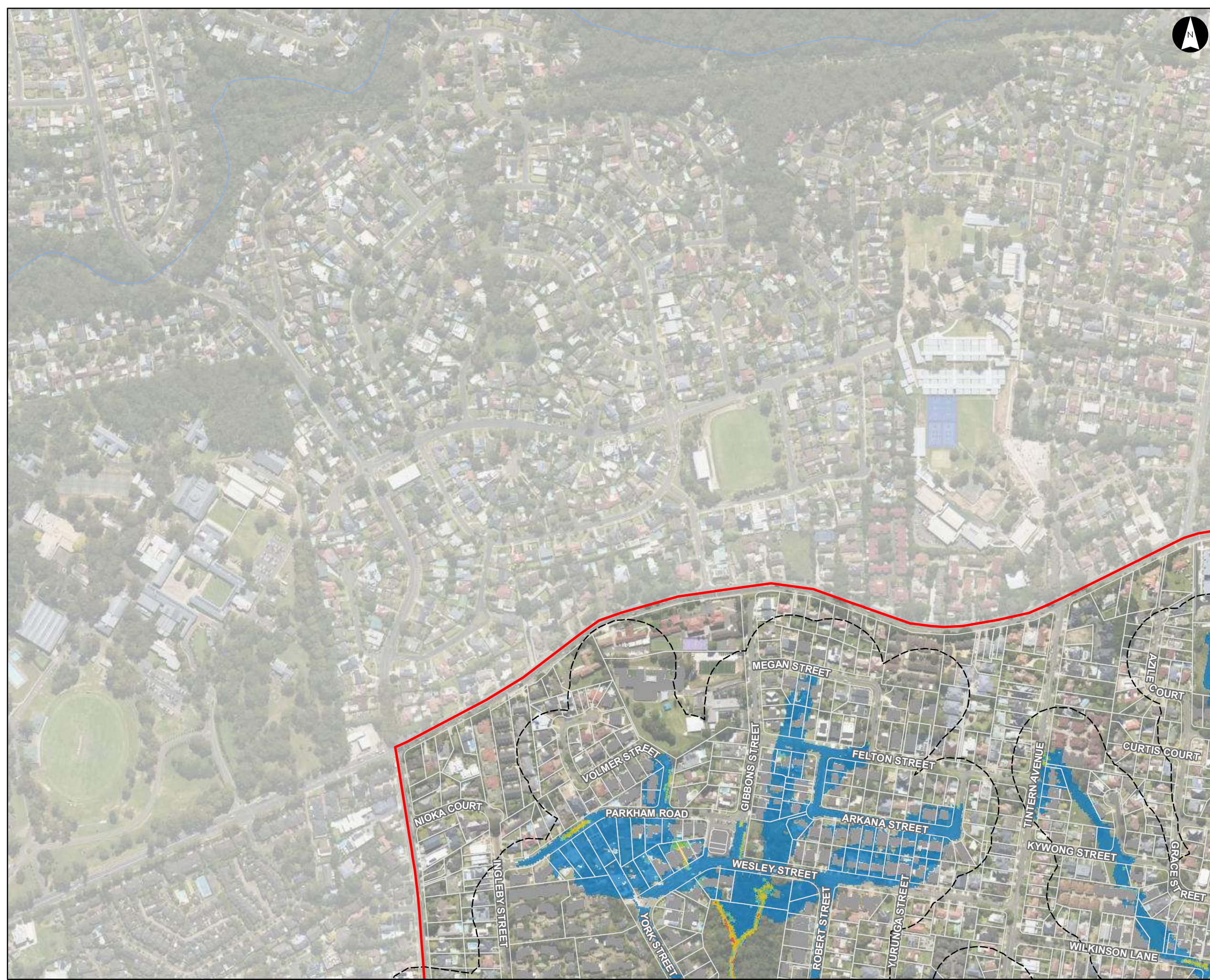
Notes:
 1. Coordinate System: GDA 1994 MGA Zone 56

References:
 1. Base data supplied by NSW SS and Esri
 2. Aerial imagery supplied by MetroMap
 3. Cadastre (2015) supplied by PCC



Scale at A3 1:5,000





Hazard Vulnerability Classification (2% AEP)

Parramatta River Flood Study

Project Code: 59916074
 Drawn By: AS
 Map: 59916074-GS-100-2pHazard5k.mxd
 Rev: 01
 Date: 2023-05-30

Legend

- Study Area
- Watercourse
- Cadastre
- Building Footprint
- Tuflow Model Extent


Max Max 2% AEP Hazard Vulnerability Classification

- H1 - Relatively benign flow conditions. No vulnerability constraints
- H2 - Unsafe for small vehicles
- H3 - Unsafe for all vehicles, children and the elderly
- H4 - Unsafe for all people and all vehicles
- H5 - Unsafe for all people and all vehicles. Buildings require special engineering design and construction
- H6 - Unconditionally dangerous. Not suitable for any type of development or evacuation access. All building types considered vulnerable to failure

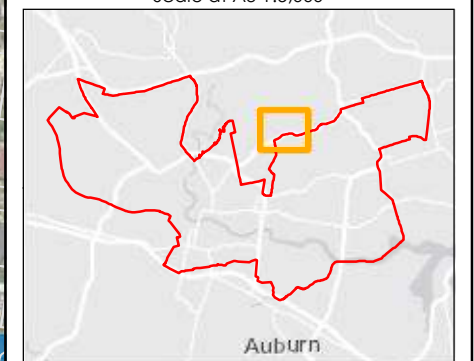
Figure H4.10

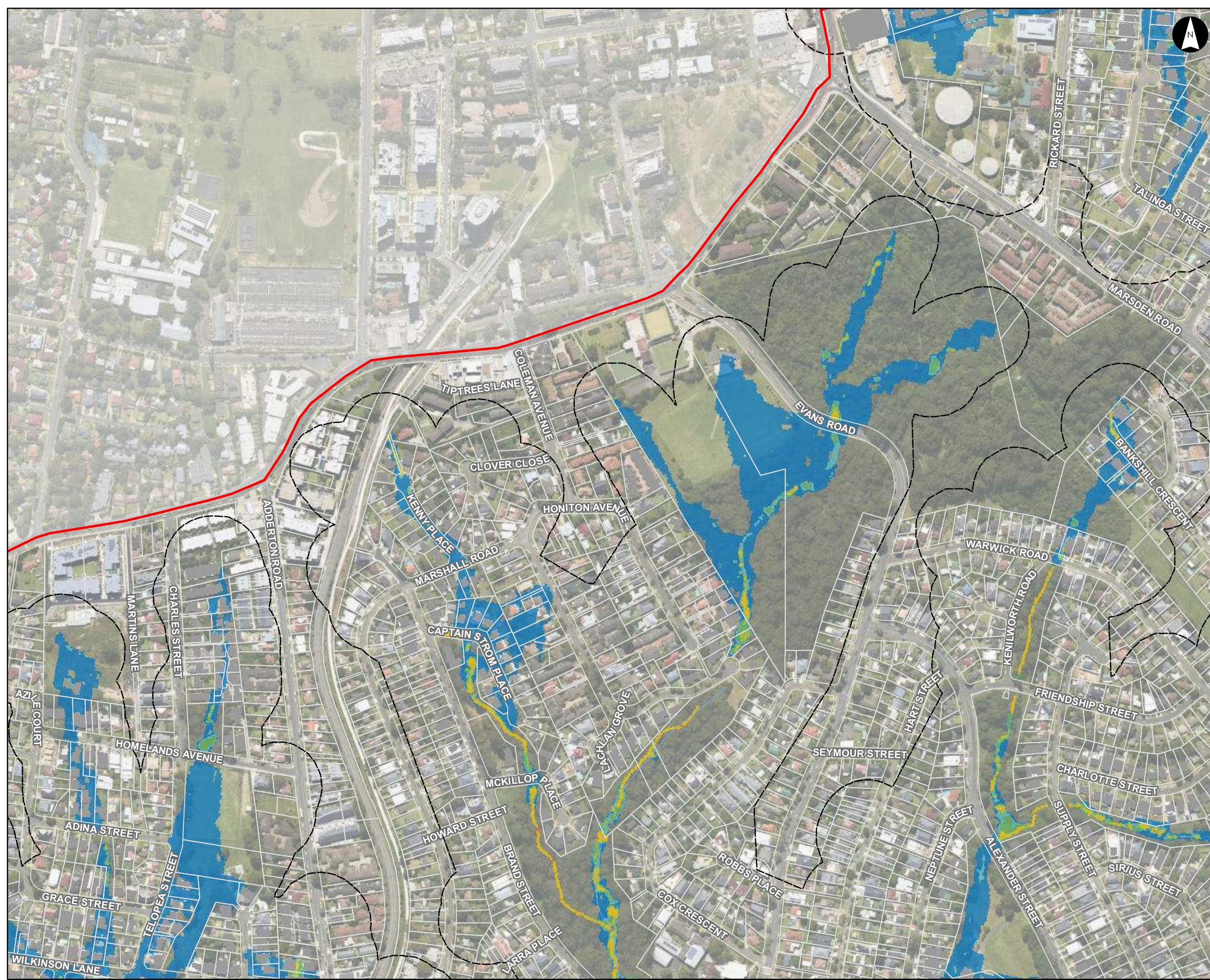
Notes:
 1. Coordinate System: GDA 1994 MGA Zone 56

References:
 1. Base data supplied by NSW SS and Esri
 2. Aerial imagery supplied by MetroMap
 3. Cadastre (2015) supplied by PCC



Scale at A3 1:5,000





Hazard Vulnerability Classification (2% AEP)

Parramatta River Flood Study
 Project Code: 59916074
 Drawn By: AS
 Map: 59916074-GS-100-2pHazard5k.mxd
 Rev: 01
 Date: 2023-05-30

- Legend**
- Study Area
 - Watercourse
 - Cadastre
 - Building Footprint
 - Tuflow Model Extent
- Max Max 2% AEP Hazard Vulnerability Classification**
- H1 - Relatively benign flow conditions. No vulnerability constraints
 - H2 - Unsafe for small vehicles
 - H3 - Unsafe for all vehicles, children and the elderly
 - H4 - Unsafe for all people and all vehicles
 - H5 - Unsafe for all people and all vehicles. Buildings require special engineering design and construction
 - H6 - Unconditionally dangerous. Not suitable for any type of development or evacuation access. All building types considered vulnerable to failure

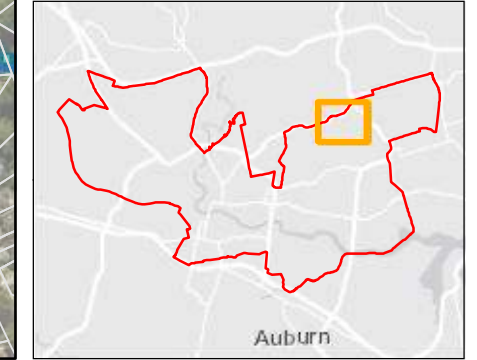
Figure H4.11

Notes:
 1. Coordinate System: GDA 1994 MGA Zone 56

References:
 1. Base data supplied by NSW SS and Esri
 2. Aerial imagery supplied by MetroMap
 3. Cadastre (2015) supplied by PCC



Scale at A3 1:5,000





Hazard Vulnerability Classification (2% AEP)

Parramatta River Flood Study
 Project Code: 59916074
 Drawn By: AS
 Map: 59916074-GS-100-2pHazard5k.mxd
 Rev: 01
 Date: 2023-05-30

Legend

- Study Area
- Watercourse
- Cadastre
- Building Footprint
- Tuflow Model Extent

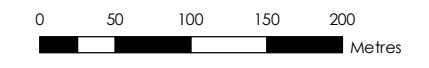
Max Max 2% AEP Hazard Vulnerability Classification

- H1 - Relatively benign flow conditions. No vulnerability constraints
- H2 - Unsafe for small vehicles
- H3 - Unsafe for all vehicles, children and the elderly
- H4 - Unsafe for all people and all vehicles
- H5 - Unsafe for all people and all vehicles. Buildings require special engineering design and construction
- H6 - Unconditionally dangerous. Not suitable for any type of development or evacuation access. All building types considered vulnerable to failure

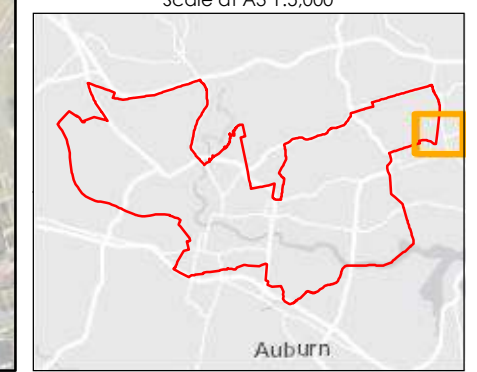
Figure H4.13

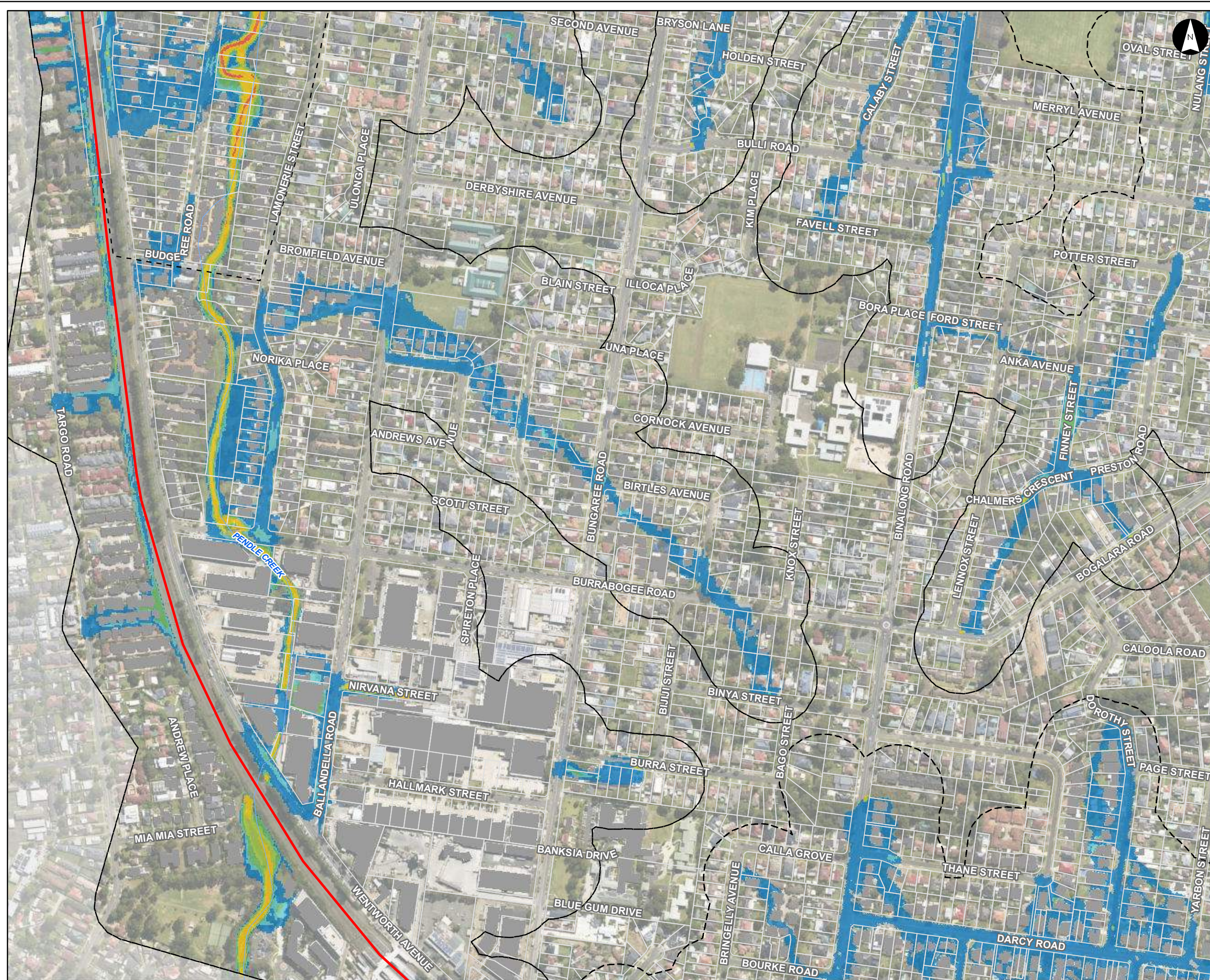
Notes:
 1. Coordinate System: GDA 1994 MGA Zone 56

References:
 1. Base data supplied by NSW SS and Esri
 2. Aerial imagery supplied by MetroMap
 3. Cadastre (2015) supplied by PCC



Scale at A3 1:5,000





Hazard Vulnerability Classification (2% AEP)

Parramatta River Flood Study
 Project Code: 59916074
 Drawn By: AS
 Map: 59916074-GS-100-2pHazard5k.mxd
 Rev: 01
 Date: 2023-05-30

Legend

- Study Area
- Watercourse
- Cadastre
- Building Footprint
- Tuflow Model Extent

Max Max 2% AEP Hazard Vulnerability Classification

- H1 - Relatively benign flow conditions. No vulnerability constraints
- H2 - Unsafe for small vehicles
- H3 - Unsafe for all vehicles, children and the elderly
- H4 - Unsafe for all people and all vehicles
- H5 - Unsafe for all people and all vehicles. Buildings require special engineering design and construction
- H6 - Unconditionally dangerous. Not suitable for any type of development or evacuation access. All building types considered vulnerable to failure

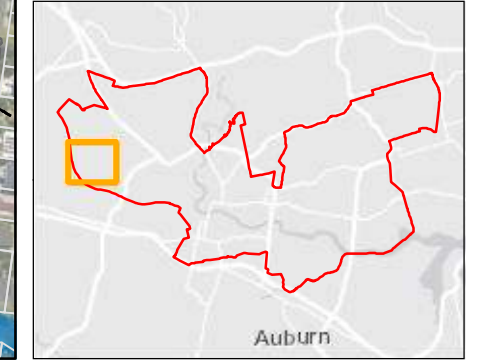
Figure H4.14

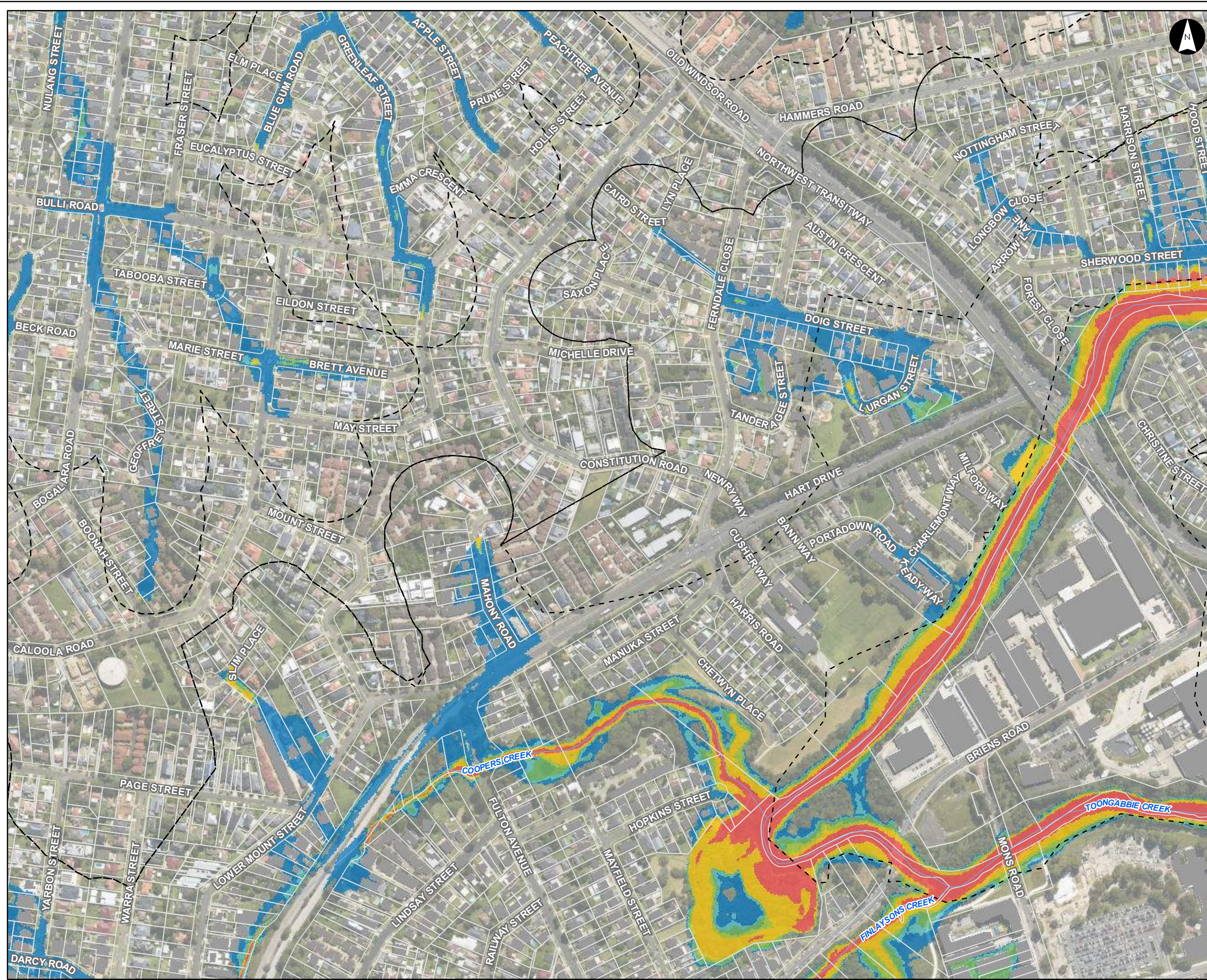
Notes:
 1. Coordinate System: GDA 1994 MGA Zone 56

References:
 1. Base data supplied by NSW SS and Esri
 2. Aerial imagery supplied by MetroMap
 3. Cadastre (2015) supplied by PCC



Scale at A3 1:5,000





Hazard Vulnerability Classification (2% AEP)

Parramatta River Flood Study
 Project Code: 59916074
 Drawn By: AS
 Map: 59916074-GS-100-2pHazard5k.mxd
 Rev: 01
 Date: 2023-05-30

- Legend**
- Study Area
 - Watercourse
 - Cadastre
 - Building Footprint
 - Tuflow Model Extent

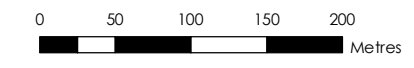
Max Max 2% AEP Hazard Vulnerability Classification

- H1 - Relatively benign flow conditions. No vulnerability constraints
- H2 - Unsafe for small vehicles
- H3 - Unsafe for all vehicles, children and the elderly
- H4 - Unsafe for all people and all vehicles
- H5 - Unsafe for all people and all vehicles. Buildings require special engineering design and construction
- H6 - Unconditionally dangerous. Not suitable for any type of development or evacuation access. All building types considered vulnerable to failure

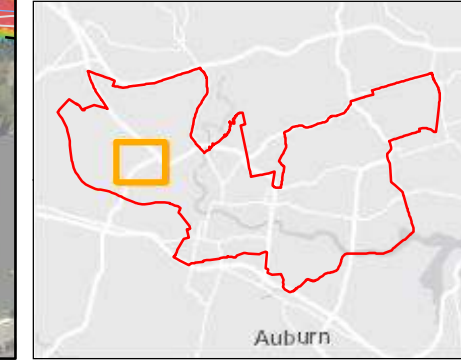
Figure H4.15

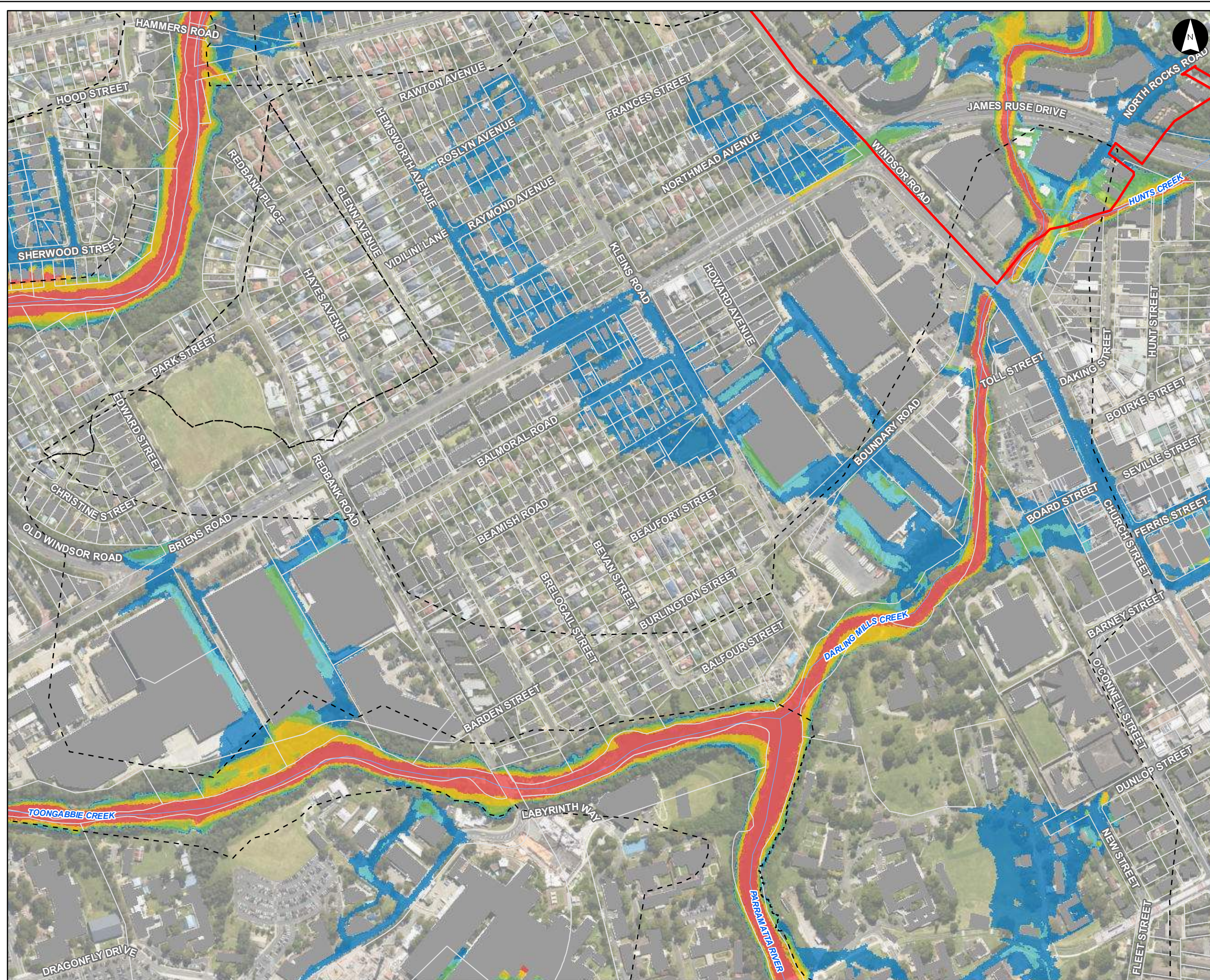
Notes:
 1. Coordinate System: GDA 1994 MGA Zone 56

References:
 1. Base data supplied by NSW SS and Esri
 2. Aerial imagery supplied by MetroMap
 3. Cadastre (2015) supplied by PCC



Scale at A3 1:5,000





Hazard Vulnerability Classification (2% AEP)

Parramatta River Flood Study

Project Code: 59916074
 Drawn By: AS
 Map: 59916074-GS-100-2pHazard5k.mxd
 Rev: 01
 Date: 2023-05-30

Legend

- Study Area
- Watercourse
- Cadastre
- Building Footprint
- Tuflow Model Extent

Max Max 2% AEP Hazard Vulnerability Classification

- H1 - Relatively benign flow conditions. No vulnerability constraints
- H2 - Unsafe for small vehicles
- H3 - Unsafe for all vehicles, children and the elderly
- H4 - Unsafe for all people and all vehicles
- H5 - Unsafe for all people and all vehicles. Buildings require special engineering design and construction
- H6 - Unconditionally dangerous. Not suitable for any type of development or evacuation access. All building types considered vulnerable to failure

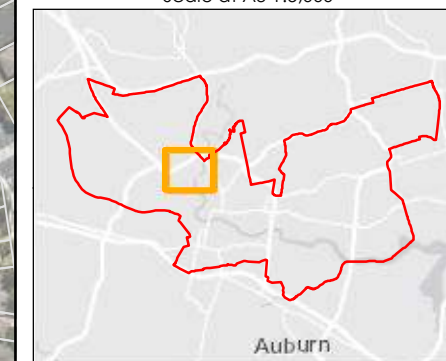
Figure H4.16

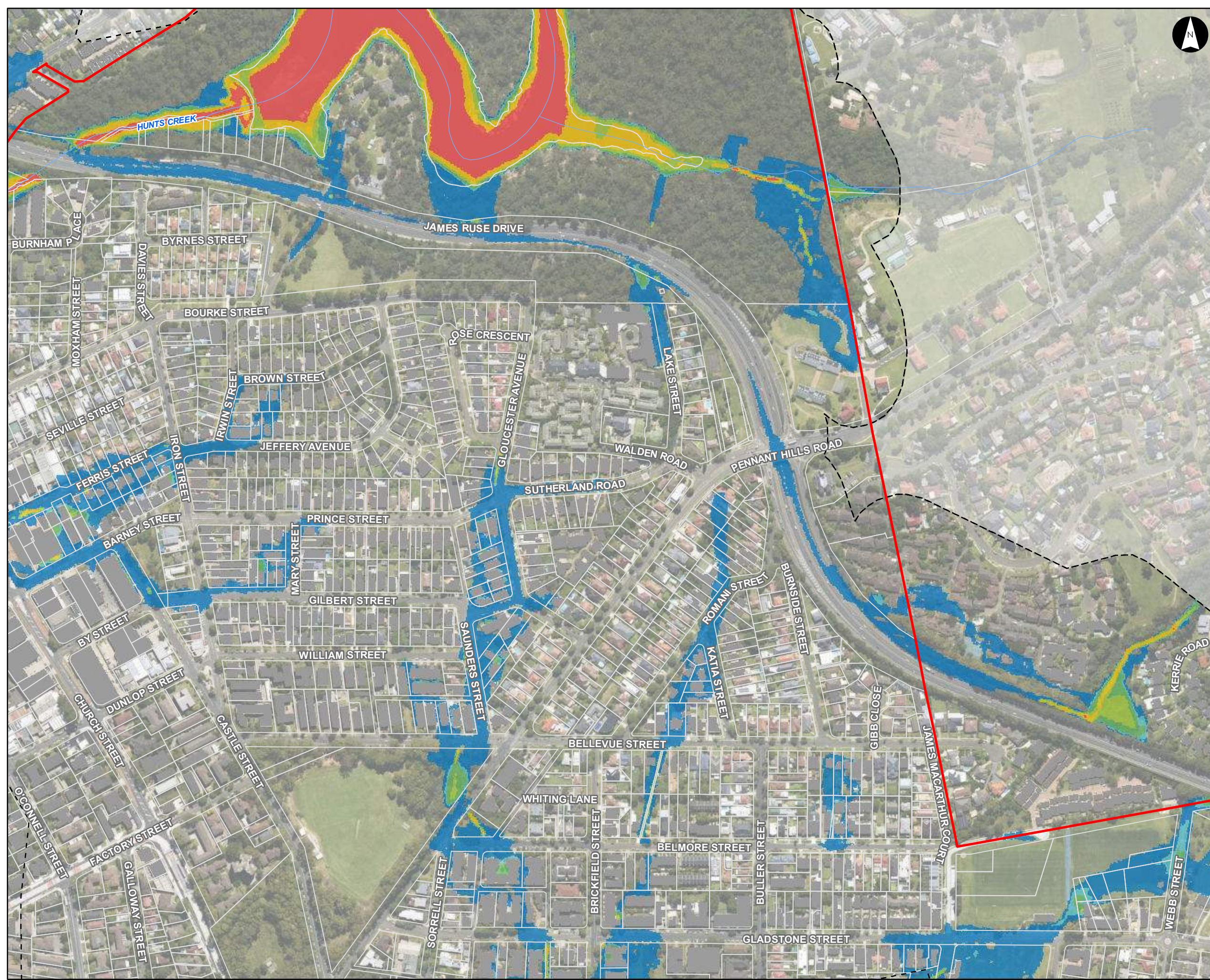
Notes:
 1. Coordinate System: GDA 1994 MGA Zone 56

References:
 1. Base data supplied by NSW SS and Esri
 2. Aerial imagery supplied by MetroMap
 3. Cadastre (2015) supplied by PCC



Scale at A3 1:5,000





Hazard Vulnerability Classification (2% AEP)

Parramatta River Flood Study

Project Code: 59916074
 Drawn By: AS
 Map: 59916074-GS-100-2pHazard5k.mxd
 Rev: 01
 Date: 2023-05-30

Legend

- Study Area
- Watercourse
- Cadastre
- Building Footprint
- Tuflow Model Extent

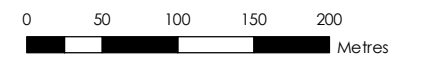
Max Max 2% AEP Hazard Vulnerability Classification

- H1 - Relatively benign flow conditions. No vulnerability constraints
- H2 - Unsafe for small vehicles
- H3 - Unsafe for all vehicles, children and the elderly
- H4 - Unsafe for all people and all vehicles
- H5 - Unsafe for all people and all vehicles. Buildings require special engineering design and construction
- H6 - Unconditionally dangerous. Not suitable for any type of development or evacuation access. All building types considered vulnerable to failure

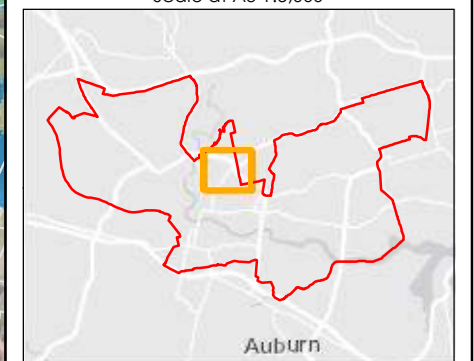
Figure H4.17

Notes:
 1. Coordinate System: GDA 1994 MGA Zone 56

References:
 1. Base data supplied by NSW SS and Esri
 2. Aerial imagery supplied by MetroMap
 3. Cadastre (2015) supplied by PCC



Scale at A3 1:5,000





Hazard Vulnerability Classification (2% AEP)

Parramatta River Flood Study
 Project Code: 59916074
 Drawn By: AS
 Map: 59916074-GS-100-2pHazard5k.mxd
 Rev: 01
 Date: 2023-05-30

Legend

- Study Area
- Watercourse
- Cadastre
- Building Footprint
- Tuflow Model Extent

Max Max 2% AEP Hazard Vulnerability Classification

- H1 - Relatively benign flow conditions. No vulnerability constraints
- H2 - Unsafe for small vehicles
- H3 - Unsafe for all vehicles, children and the elderly
- H4 - Unsafe for all people and all vehicles
- H5 - Unsafe for all people and all vehicles. Buildings require special engineering design and construction
- H6 - Unconditionally dangerous. Not suitable for any type of development or evacuation access. All building types considered vulnerable to failure

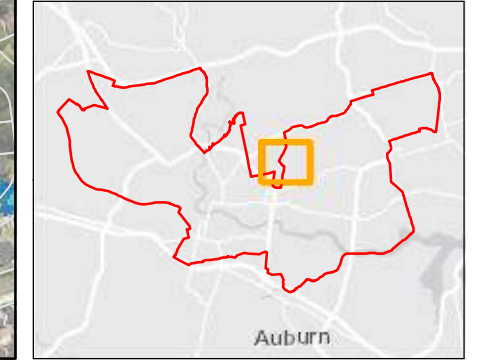
Figure H4.18

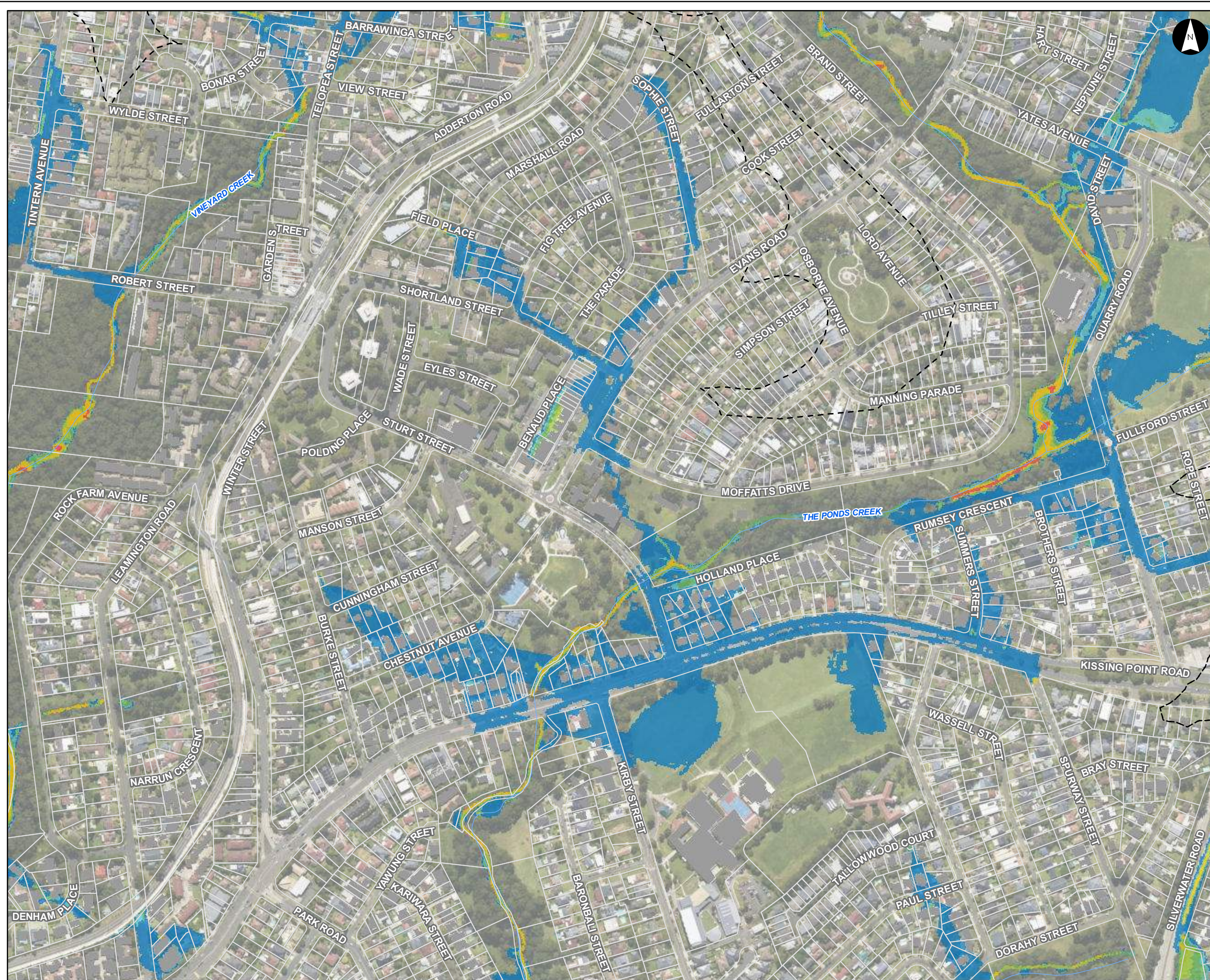
Notes:
 1. Coordinate System: GDA 1994 MGA Zone 56

References:
 1. Base data supplied by NSW SS and Esri
 2. Aerial imagery supplied by MetroMap
 3. Cadastre (2015) supplied by PCC



Scale at A3 1:5,000





Hazard Vulnerability Classification (2% AEP)

Parramatta River Flood Study
 Project Code: 59916074
 Drawn By: AS
 Map: 59916074-GS-100-2pHazard5k.mxd
 Rev: 01
 Date: 2023-05-30

Legend

- Study Area
- Watercourse
- Cadastre
- Building Footprint
- Tuflow Model Extent

Max Max 2% AEP Hazard Vulnerability Classification

- H1 - Relatively benign flow conditions. No vulnerability constraints
- H2 - Unsafe for small vehicles
- H3 - Unsafe for all vehicles, children and the elderly
- H4 - Unsafe for all people and all vehicles
- H5 - Unsafe for all people and all vehicles. Buildings require special engineering design and construction
- H6 - Unconditionally dangerous. Not suitable for any type of development or evacuation access. All building types considered vulnerable to failure

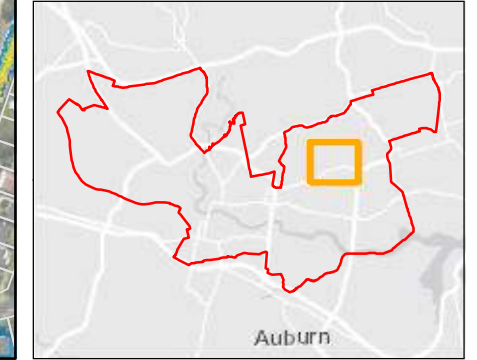
Figure H4.19

Notes:
 1. Coordinate System: GDA 1994 MGA Zone 56

References:
 1. Base data supplied by NSW SS and Esri
 2. Aerial imagery supplied by MetroMap
 3. Cadastre (2015) supplied by PCC



Scale at A3 1:5,000





Hazard Vulnerability Classification (2% AEP)

Parramatta River Flood Study

Project Code: 59916074
 Drawn By: AS
 Map: 59916074-GS-100-2pHazard5k.mxd
 Rev: 01
 Date: 2023-05-30

Legend

- Study Area
- Watercourse
- Cadastre
- Building Footprint
- Tuflow Model Extent

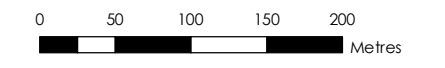
Max Max 2% AEP Hazard Vulnerability Classification

- H1 - Relatively benign flow conditions. No vulnerability constraints
- H2 - Unsafe for small vehicles
- H3 - Unsafe for all vehicles, children and the elderly
- H4 - Unsafe for all people and all vehicles
- H5 - Unsafe for all people and all vehicles. Buildings require special engineering design and construction
- H6 - Unconditionally dangerous. Not suitable for any type of development or evacuation access. All building types considered vulnerable to failure

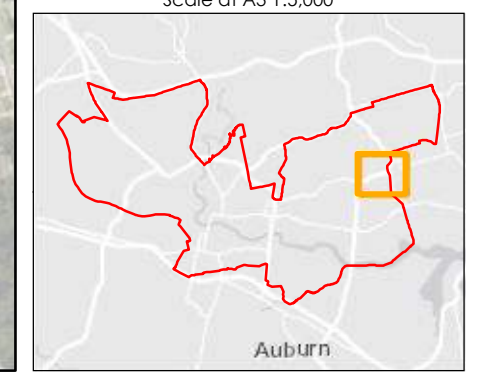
Figure H4.20

Notes:
 1. Coordinate System: GDA 1994 MGA Zone 56

References:
 1. Base data supplied by NSW SS and Esri
 2. Aerial imagery supplied by MetroMap
 3. Cadastre (2015) supplied by PCC



Scale at A3 1:5,000





Hazard Vulnerability Classification (2% AEP)

Parramatta River Flood Study
 Project Code: 59916074
 Drawn By: AS
 Map: 59916074-GS-100-2pHazard5k.mxd
 Rev: 01
 Date: 2023-05-30

- Legend**
- Study Area
 - Watercourse
 - Cadastre
 - Building Footprint
 - Tuflow Model Extent

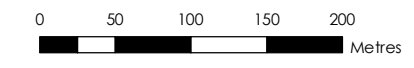
Max Max 2% AEP Hazard Vulnerability Classification

- H1 - Relatively benign flow conditions. No vulnerability constraints
- H2 - Unsafe for small vehicles
- H3 - Unsafe for all vehicles, children and the elderly
- H4 - Unsafe for all people and all vehicles
- H5 - Unsafe for all people and all vehicles. Buildings require special engineering design and construction
- H6 - Unconditionally dangerous. Not suitable for any type of development or evacuation access. All building types considered vulnerable to failure

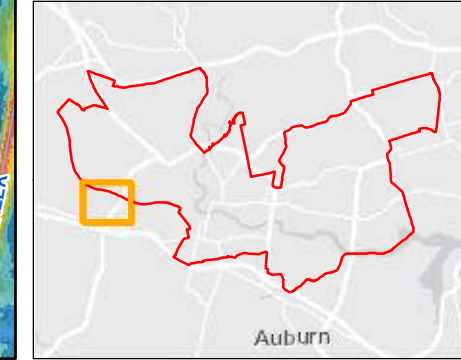
Figure H4.21

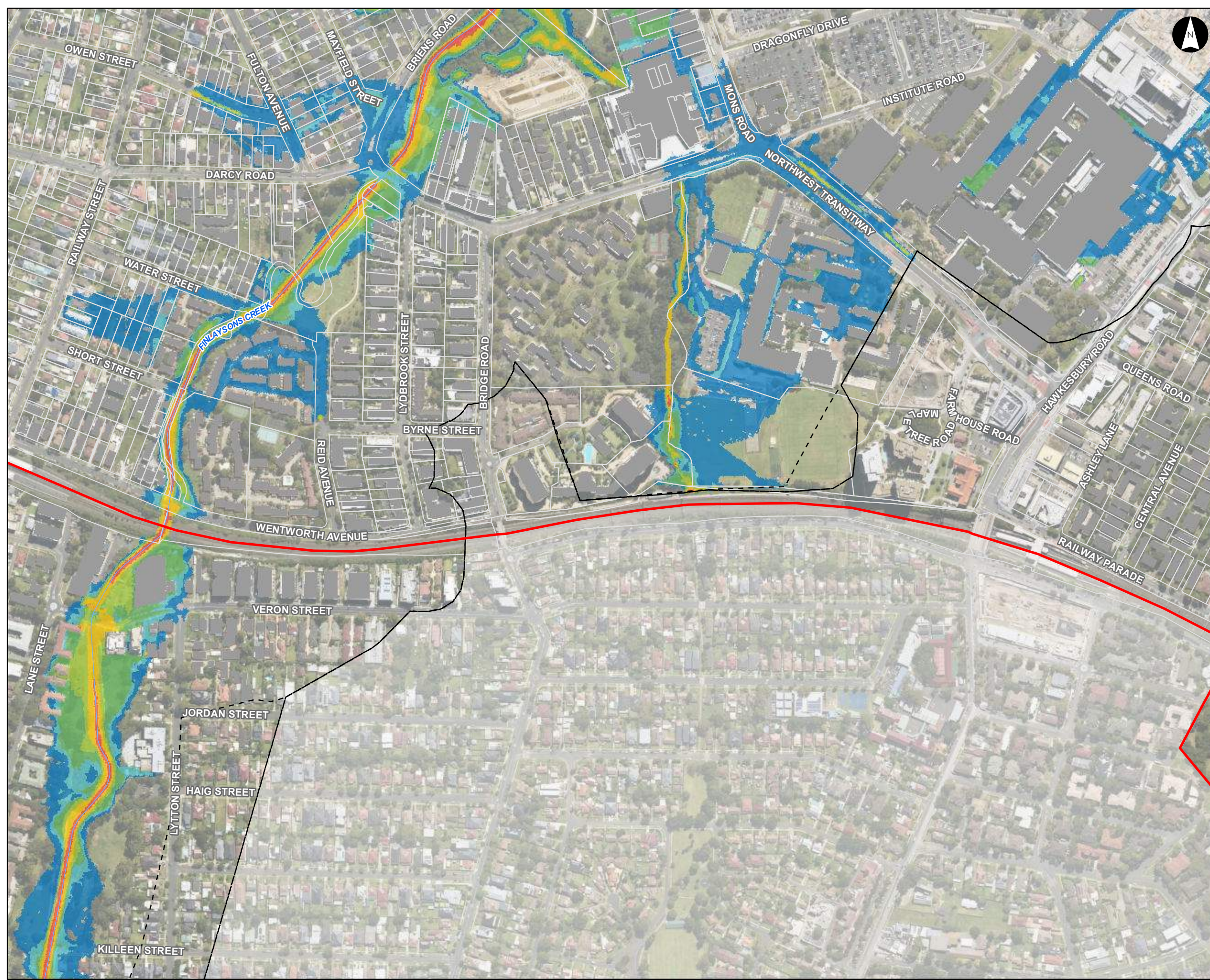
Notes:
 1. Coordinate System: GDA 1994 MGA Zone 56

References:
 1. Base data supplied by NSW SS and Esri
 2. Aerial imagery supplied by MetroMap
 3. Cadastre (2015) supplied by PCC



Scale at A3 1:5,000





Hazard Vulnerability Classification (2% AEP)

Parramatta River Flood Study
 Project Code: 59916074
 Drawn By: AS
 Map: 59916074-GS-100-2pHazard5k.mxd
 Rev: 01
 Date: 2023-05-30

Legend

- Study Area
- Watercourse
- Cadastre
- Building Footprint
- Tuflow Model Extent

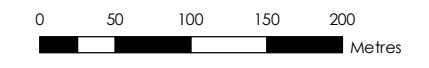
Max Max 2% AEP Hazard Vulnerability Classification

- H1 - Relatively benign flow conditions. No vulnerability constraints
- H2 - Unsafe for small vehicles
- H3 - Unsafe for all vehicles, children and the elderly
- H4 - Unsafe for all people and all vehicles
- H5 - Unsafe for all people and all vehicles. Buildings require special engineering design and construction
- H6 - Unconditionally dangerous. Not suitable for any type of development or evacuation access. All building types considered vulnerable to failure

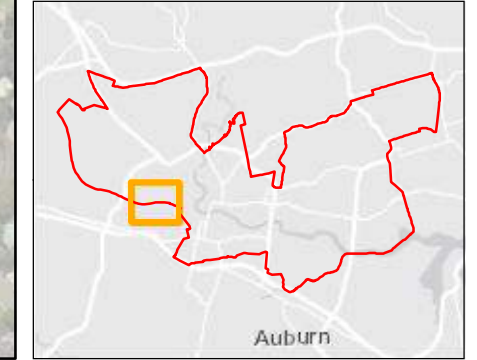
Figure H4.22

Notes:
 1. Coordinate System: GDA 1994 MGA Zone 56

References:
 1. Base data supplied by NSW SS and Esri
 2. Aerial imagery supplied by MetroMap
 3. Cadastre (2015) supplied by PCC



Scale at A3 1:5,000





Hazard Vulnerability Classification (2% AEP)

Parramatta River Flood Study
 Project Code: 59916074
 Drawn By: AS
 Map: 59916074-GS-100-2pHazard5k.mxd
 Rev: 01
 Date: 2023-05-30

- Legend**
- Study Area
 - Watercourse
 - Cadastre
 - Building Footprint
 - Tuflow Model Extent
- Max Max 2% AEP Hazard Vulnerability Classification**
- H1 - Relatively benign flow conditions. No vulnerability constraints
 - H2 - Unsafe for small vehicles
 - H3 - Unsafe for all vehicles, children and the elderly
 - H4 - Unsafe for all people and all vehicles
 - H5 - Unsafe for all people and all vehicles. Buildings require special engineering design and construction
 - H6 - Unconditionally dangerous. Not suitable for any type of development or evacuation access. All building types considered vulnerable to failure

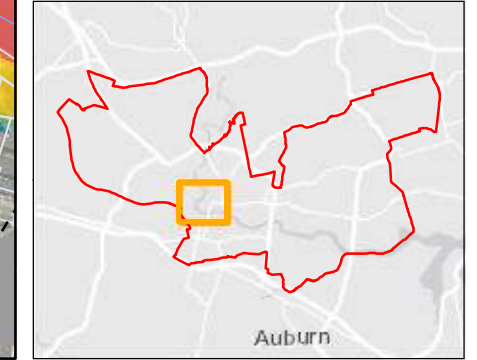
Figure H4.23

Notes:
 1. Coordinate System: GDA 1994 MGA Zone 56

References:
 1. Base data supplied by NSW SS and Esri
 2. Aerial imagery supplied by MetroMap
 3. Cadastre (2015) supplied by PCC



Scale at A3 1:5,000





Hazard Vulnerability Classification (2% AEP)

Parramatta River Flood Study
 Project Code: 59916074
 Drawn By: AS
 Map: 59916074-GS-100-2pHazard5k.mxd
 Rev: 01
 Date: 2023-05-30

Legend

- Study Area
- Watercourse
- Cadastre
- Building Footprint
- Tuflow Model Extent

Max Max 2% AEP Hazard Vulnerability Classification

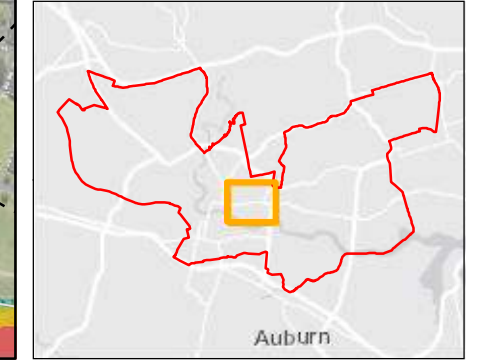
- H1 - Relatively benign flow conditions. No vulnerability constraints
- H2 - Unsafe for small vehicles
- H3 - Unsafe for all vehicles, children and the elderly
- H4 - Unsafe for all people and all vehicles
- H5 - Unsafe for all people and all vehicles. Buildings require special engineering design and construction
- H6 - Unconditionally dangerous. Not suitable for any type of development or evacuation access. All building types considered vulnerable to failure

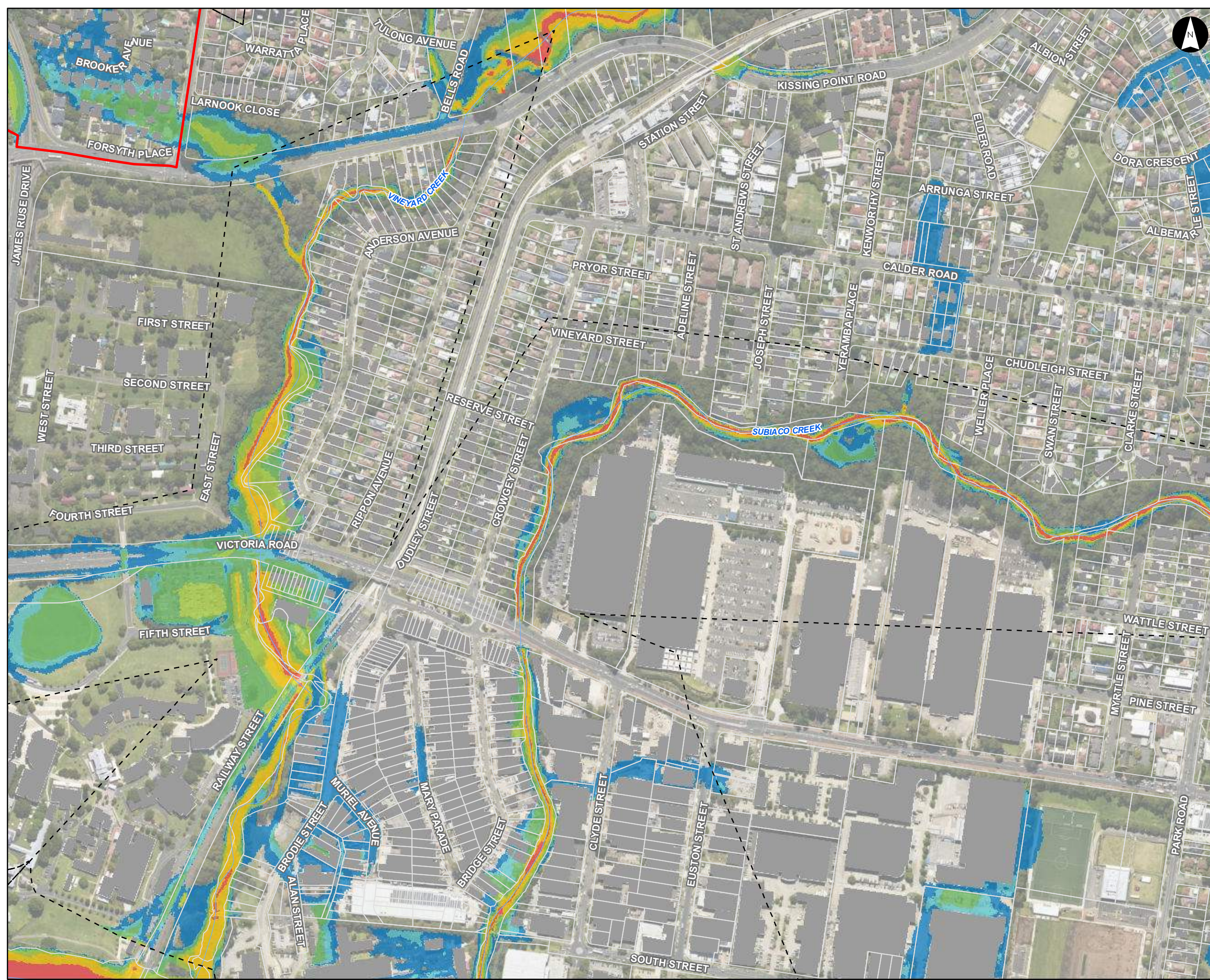
Figure H4.24

- Notes:
- Coordinate System: GDA 1994 MGA Zone 56
- References:
- Base data supplied by NSW SS and Esri
 - Aerial imagery supplied by MetroMap
 - Cadastre (2015) supplied by PCC



Scale at A3 1:5,000





Hazard Vulnerability Classification (2% AEP)

Parramatta River Flood Study
 Project Code: 59916074
 Drawn By: AS
 Map: 59916074-GS-100-2pHazard5k.mxd
 Rev: 01
 Date: 2023-05-30

Legend

- Study Area
- Watercourse
- Cadastre
- Building Footprint
- Tuflow Model Extent

Max Max 2% AEP Hazard Vulnerability Classification

- H1 - Relatively benign flow conditions. No vulnerability constraints
- H2 - Unsafe for small vehicles
- H3 - Unsafe for all vehicles, children and the elderly
- H4 - Unsafe for all people and all vehicles
- H5 - Unsafe for all people and all vehicles. Buildings require special engineering design and construction
- H6 - Unconditionally dangerous. Not suitable for any type of development or evacuation access. All building types considered vulnerable to failure

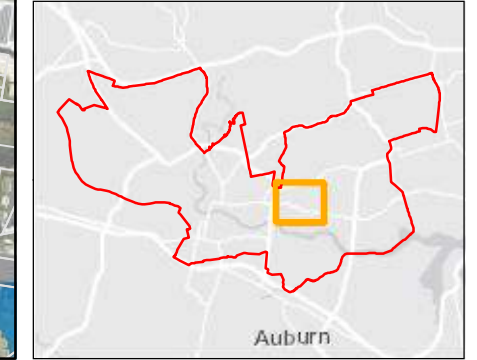
Figure H4.25

Notes:
 1. Coordinate System: GDA 1994 MGA Zone 56

References:
 1. Base data supplied by NSW SS and Esri
 2. Aerial imagery supplied by MetroMap
 3. Cadastre (2015) supplied by PCC



Scale at A3 1:5,000





Hazard Vulnerability Classification (2% AEP)

Parramatta River Flood Study
 Project Code: 59916074
 Drawn By: AS
 Map: 59916074-GS-100-2pHazard5k.mxd
 Rev: 01
 Date: 2023-05-30

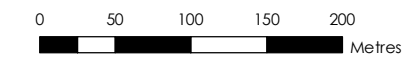
- Legend**
- Study Area
 - Watercourse
 - Cadastre
 - Building Footprint
 - Tuflow Model Extent
- Max Max 2% AEP Hazard Vulnerability Classification**

- H1 - Relatively benign flow conditions. No vulnerability constraints
- H2 - Unsafe for small vehicles
- H3 - Unsafe for all vehicles, children and the elderly
- H4 - Unsafe for all people and all vehicles
- H5 - Unsafe for all people and all vehicles. Buildings require special engineering design and construction
- H6 - Unconditionally dangerous. Not suitable for any type of development or evacuation access. All building types considered vulnerable to failure

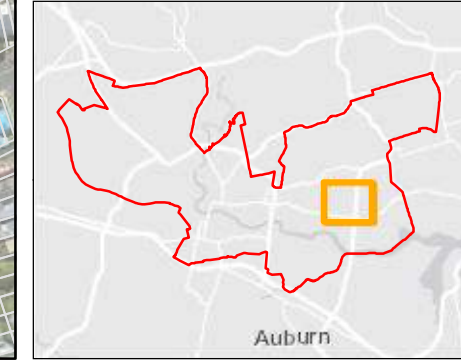
Figure H4.26

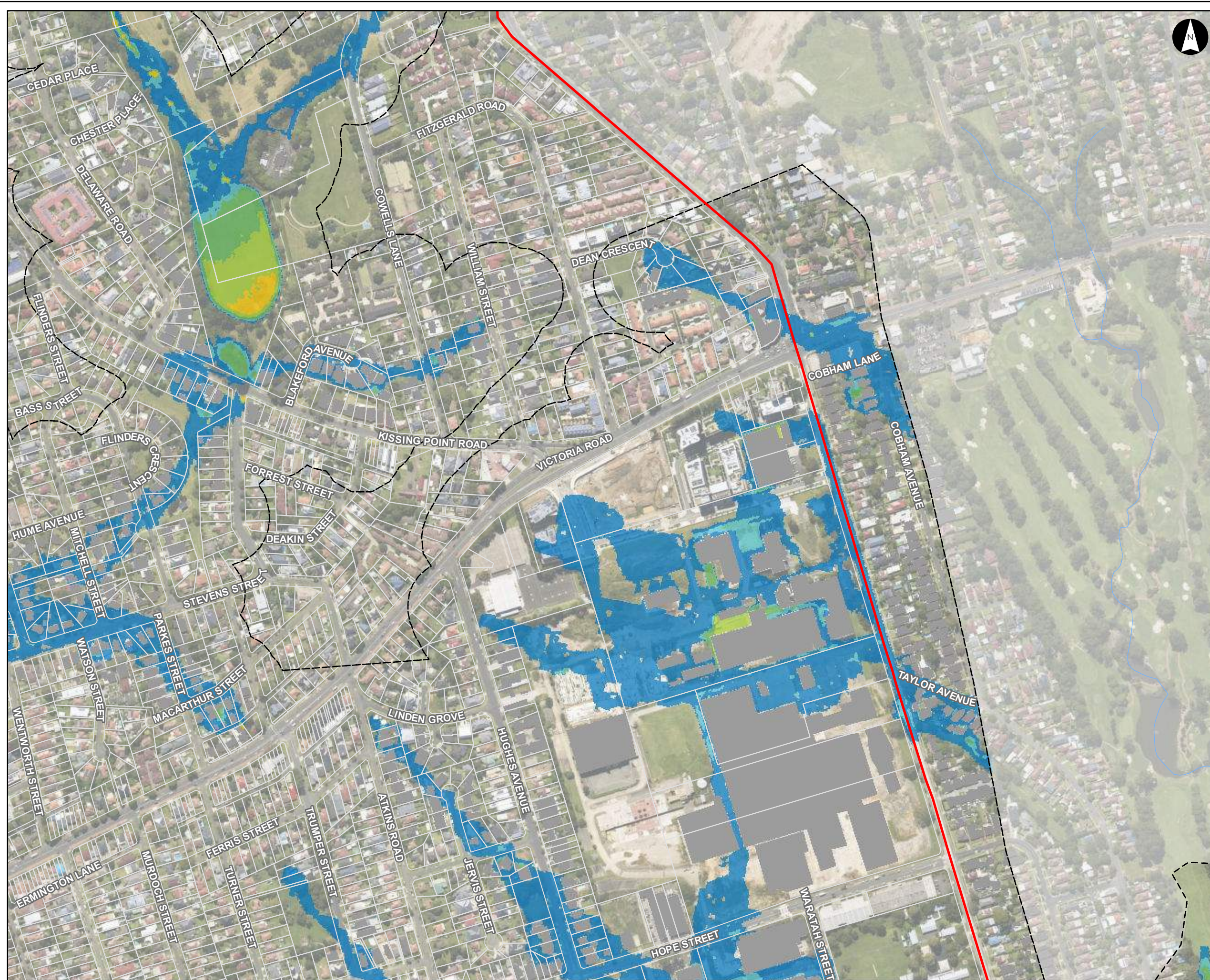
Notes:
 1. Coordinate System: GDA 1994 MGA Zone 56

References:
 1. Base data supplied by NSW SS and Esri
 2. Aerial imagery supplied by MetroMap
 3. Cadastre (2015) supplied by PCC



Scale at A3 1:5,000





Hazard Vulnerability Classification (2% AEP)

Parramatta River Flood Study

Project Code: 59916074
 Drawn By: AS
 Map: 59916074-GS-100-2pHazard5k.mxd
 Rev: 01
 Date: 2023-05-30

Legend

- Study Area
- Watercourse
- Cadastre
- Building Footprint
- Tuflow Model Extent

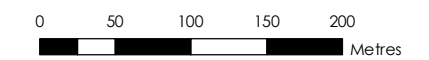
Max Max 2% AEP Hazard Vulnerability Classification

- H1 - Relatively benign flow conditions. No vulnerability constraints
- H2 - Unsafe for small vehicles
- H3 - Unsafe for all vehicles, children and the elderly
- H4 - Unsafe for all people and all vehicles
- H5 - Unsafe for all people and all vehicles. Buildings require special engineering design and construction
- H6 - Unconditionally dangerous. Not suitable for any type of development or evacuation access. All building types considered vulnerable to failure

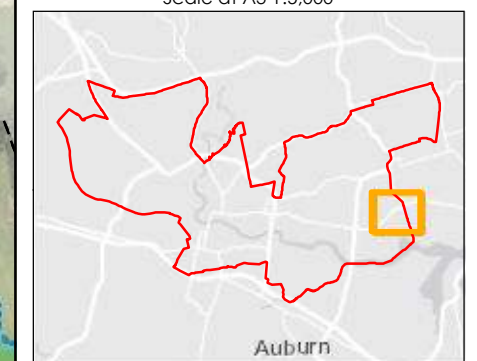
Figure H4.27

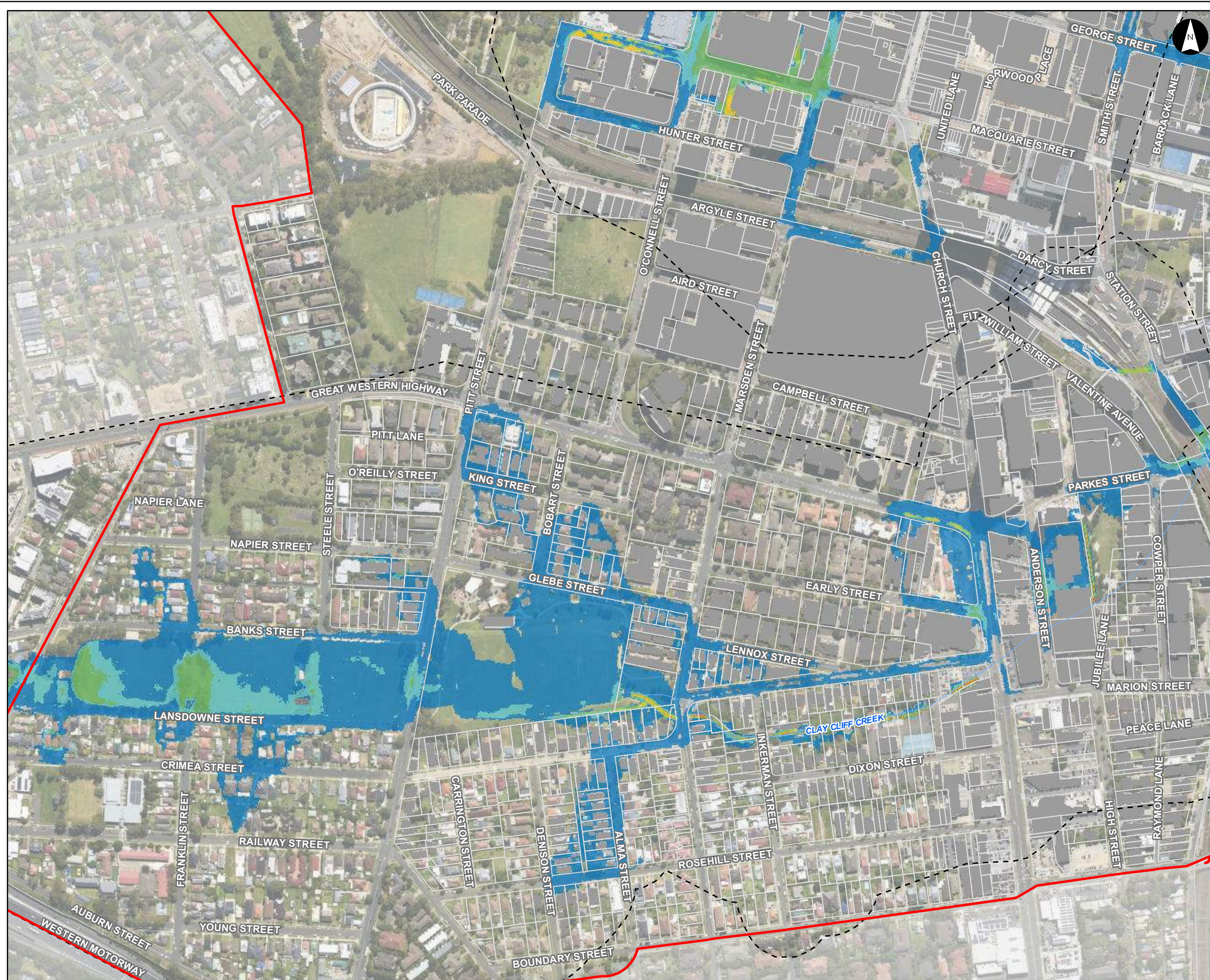
Notes:
 1. Coordinate System: GDA 1994 MGA Zone 56

References:
 1. Base data supplied by NSW SS and Esri
 2. Aerial imagery supplied by MetroMap
 3. Cadastre (2015) supplied by PCC



Scale at A3 1:5,000





Hazard Vulnerability Classification (2% AEP)

Parramatta River Flood Study

Project Code: 59916074
 Drawn By: AS
 Map: 59916074-GS-100-2pHazard5k.mxd
 Rev: 01
 Date: 2023-05-30

Legend

- Study Area
- Watercourse
- Cadastre
- Building Footprint
- Tuflow Model Extent


Max Max 2% AEP Hazard Vulnerability Classification

- H1 - Relatively benign flow conditions. No vulnerability constraints
- H2 - Unsafe for small vehicles
- H3 - Unsafe for all vehicles, children and the elderly
- H4 - Unsafe for all people and all vehicles
- H5 - Unsafe for all people and all vehicles. Buildings require special engineering design and construction
- H6 - Unconditionally dangerous. Not suitable for any type of development or evacuation access. All building types considered vulnerable to failure

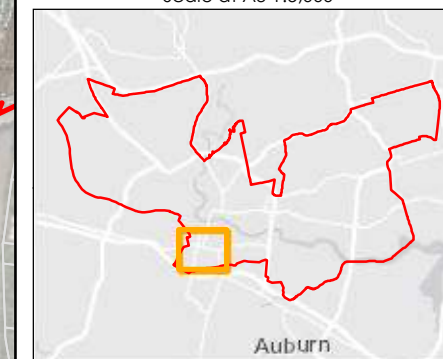
Figure H4.28

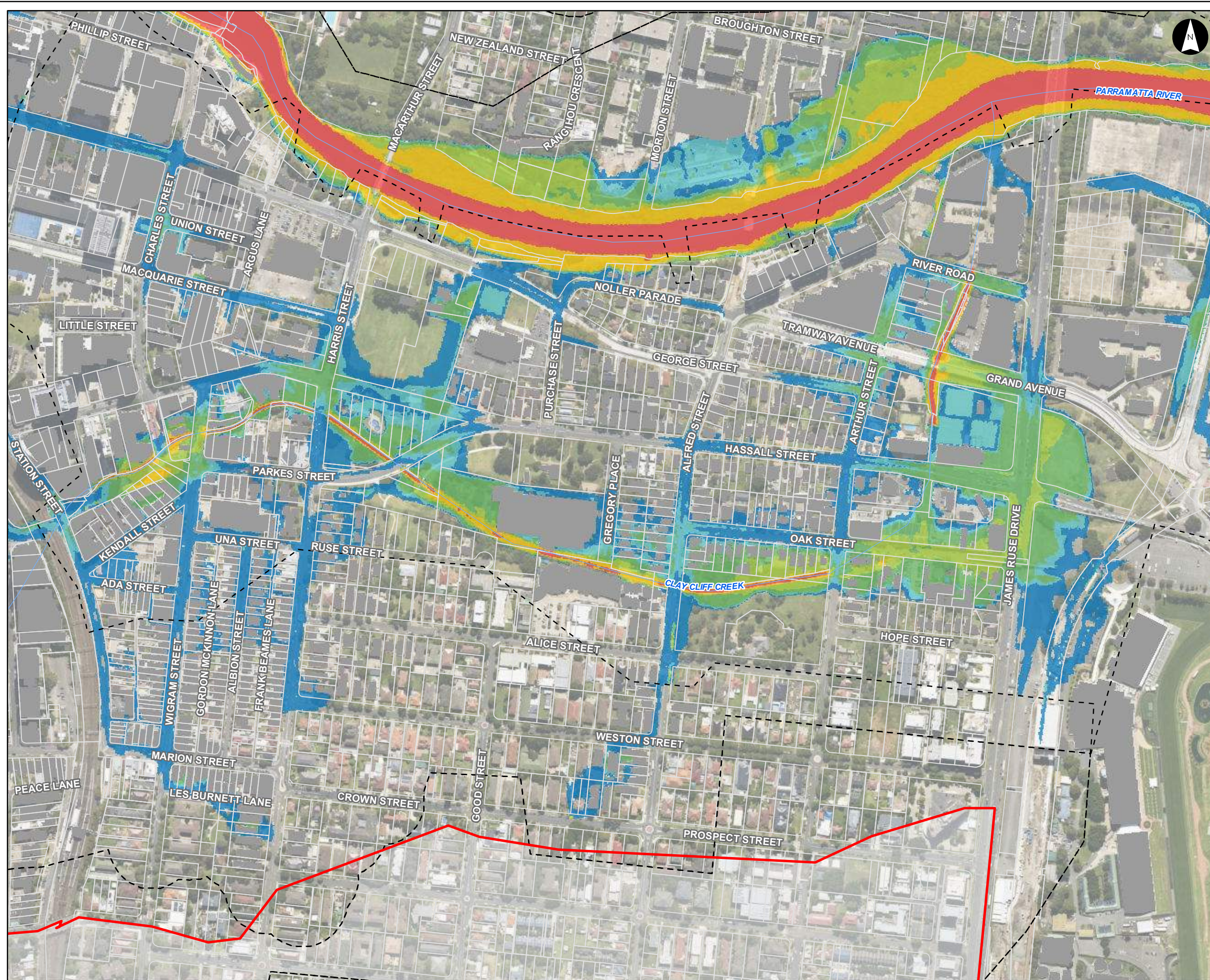
Notes:
 1. Coordinate System: GDA 1994 MGA Zone 56

References:
 1. Base data supplied by NSW SS and Esri
 2. Aerial imagery supplied by MetroMap
 3. Cadastre (2015) supplied by PCC



Scale at A3 1:5,000





Hazard Vulnerability Classification (2% AEP)

Parramatta River Flood Study

Project Code: 59916074
 Drawn By: AS
 Map: 59916074-GS-100-2pHazard5k.mxd
 Rev: 01
 Date: 2023-05-30

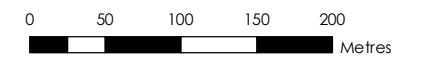
Legend

- Study Area
 - Watercourse
 - Cadastre
 - Building Footprint
 - Tuflow Model Extent
- Max Max 2% AEP Hazard Vulnerability Classification**
- H1 - Relatively benign flow conditions. No vulnerability constraints
 - H2 - Unsafe for small vehicles
 - H3 - Unsafe for all vehicles, children and the elderly
 - H4 - Unsafe for all people and all vehicles
 - H5 - Unsafe for all people and all vehicles. Buildings require special engineering design and construction
 - H6 - Unconditionally dangerous. Not suitable for any type of development or evacuation access. All building types considered vulnerable to failure

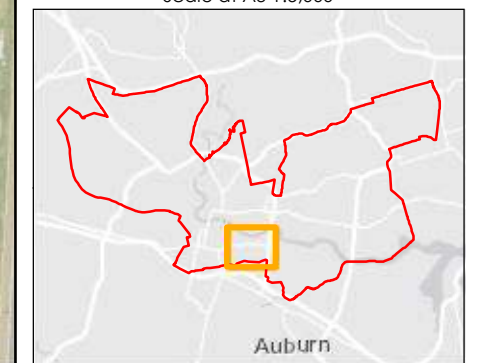
Figure H4.29

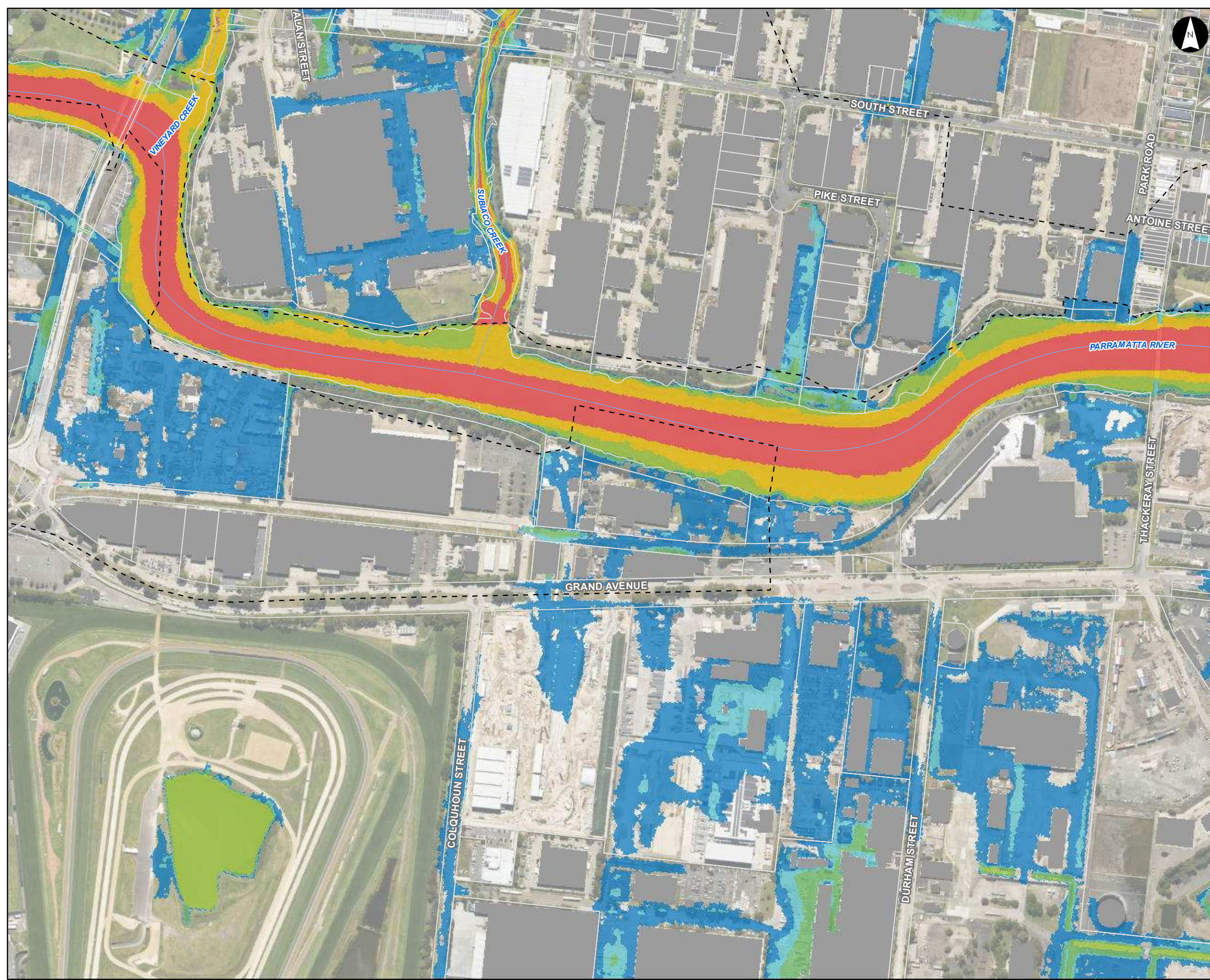
Notes:
 1. Coordinate System: GDA 1994 MGA Zone 56

References:
 1. Base data supplied by NSW SS and Esri
 2. Aerial imagery supplied by MetroMap
 3. Cadastre (2015) supplied by PCC



Scale at A3 1:5,000





Hazard Vulnerability Classification (2% AEP)

Parramatta River Flood Study

Project Code: 59916074
 Drawn By: AS
 Map: 59916074-GS-100-2pHazard5k.mxd
 Rev: 01
 Date: 2023-05-30

Legend

- Study Area
- Watercourse
- Cadastre
- Building Footprint
- Tuflow Model Extent

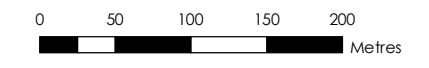
Max Max 2% AEP Hazard Vulnerability Classification

- H1 - Relatively benign flow conditions. No vulnerability constraints
- H2 - Unsafe for small vehicles
- H3 - Unsafe for all vehicles, children and the elderly
- H4 - Unsafe for all people and all vehicles
- H5 - Unsafe for all people and all vehicles. Buildings require special engineering design and construction
- H6 - Unconditionally dangerous. Not suitable for any type of development or evacuation access. All building types considered vulnerable to failure

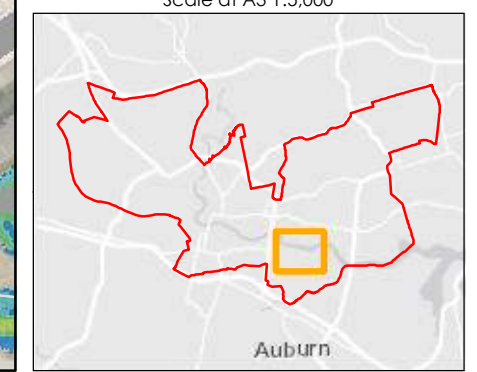
Figure H4.30

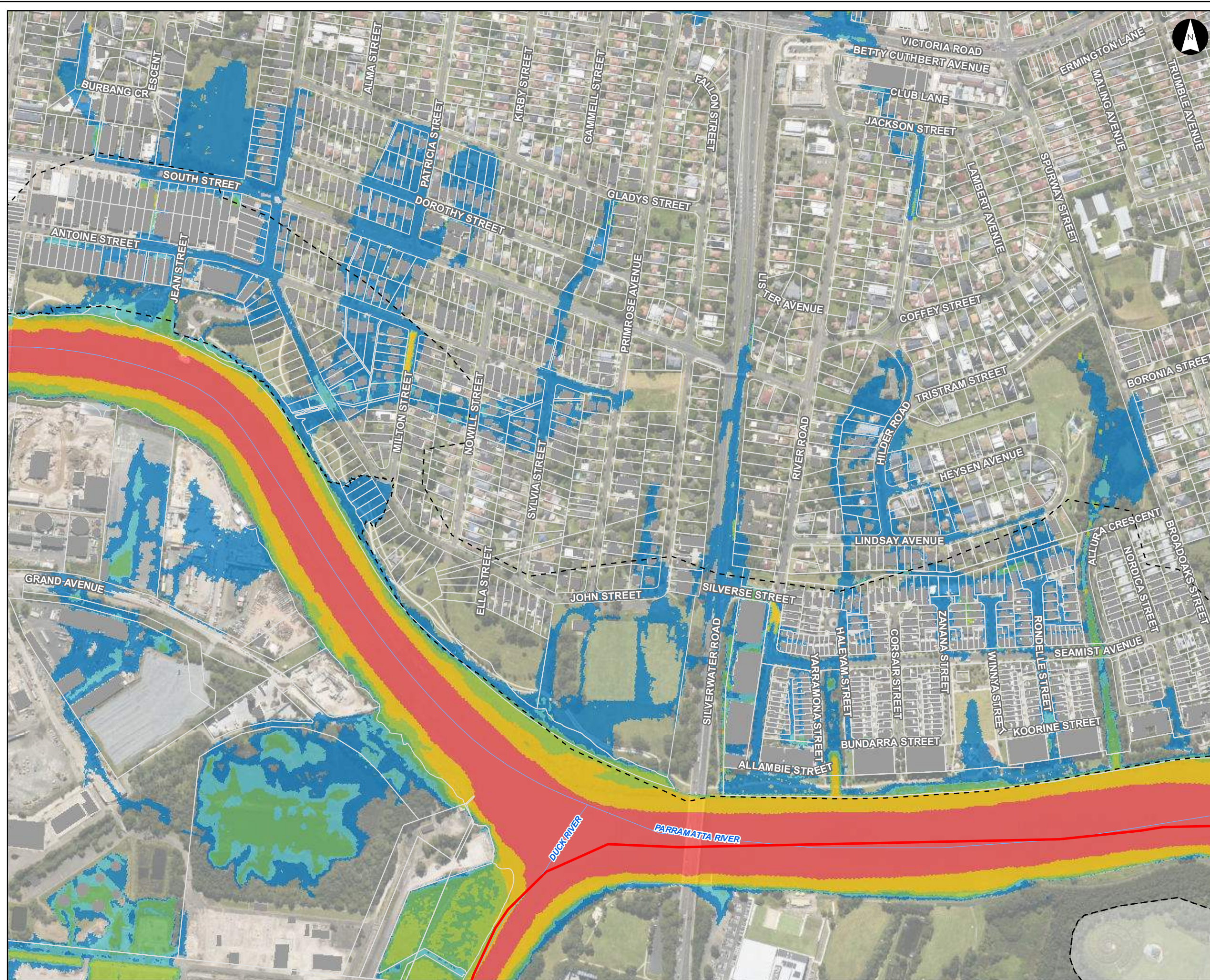
Notes:
 1. Coordinate System: GDA 1994 MGA Zone 56

References:
 1. Base data supplied by NSW SS and Esri
 2. Aerial imagery supplied by MetroMap
 3. Cadastre (2015) supplied by PCC



Scale at A3 1:5,000





Hazard Vulnerability Classification (2% AEP)

Parramatta River Flood Study
 Project Code: 59916074
 Drawn By: AS
 Map: 59916074-GS-100-2pHazard5k.mxd
 Rev: 01
 Date: 2023-05-30

- Legend**
- Study Area
 - Watercourse
 - Cadastre
 - Building Footprint
 - Tuflow Model Extent
- Max Max 2% AEP Hazard Vulnerability Classification**
- H1 - Relatively benign flow conditions. No vulnerability constraints
 - H2 - Unsafe for small vehicles
 - H3 - Unsafe for all vehicles, children and the elderly
 - H4 - Unsafe for all people and all vehicles
 - H5 - Unsafe for all people and all vehicles. Buildings require special engineering design and construction
 - H6 - Unconditionally dangerous. Not suitable for any type of development or evacuation access. All building types considered vulnerable to failure

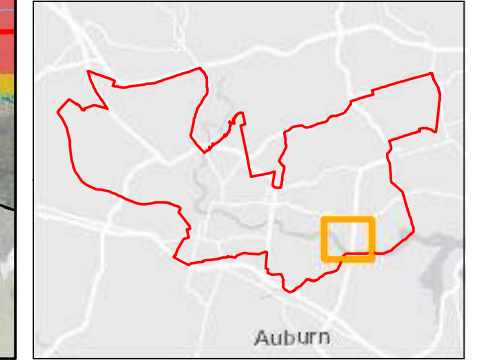
Figure H4.31

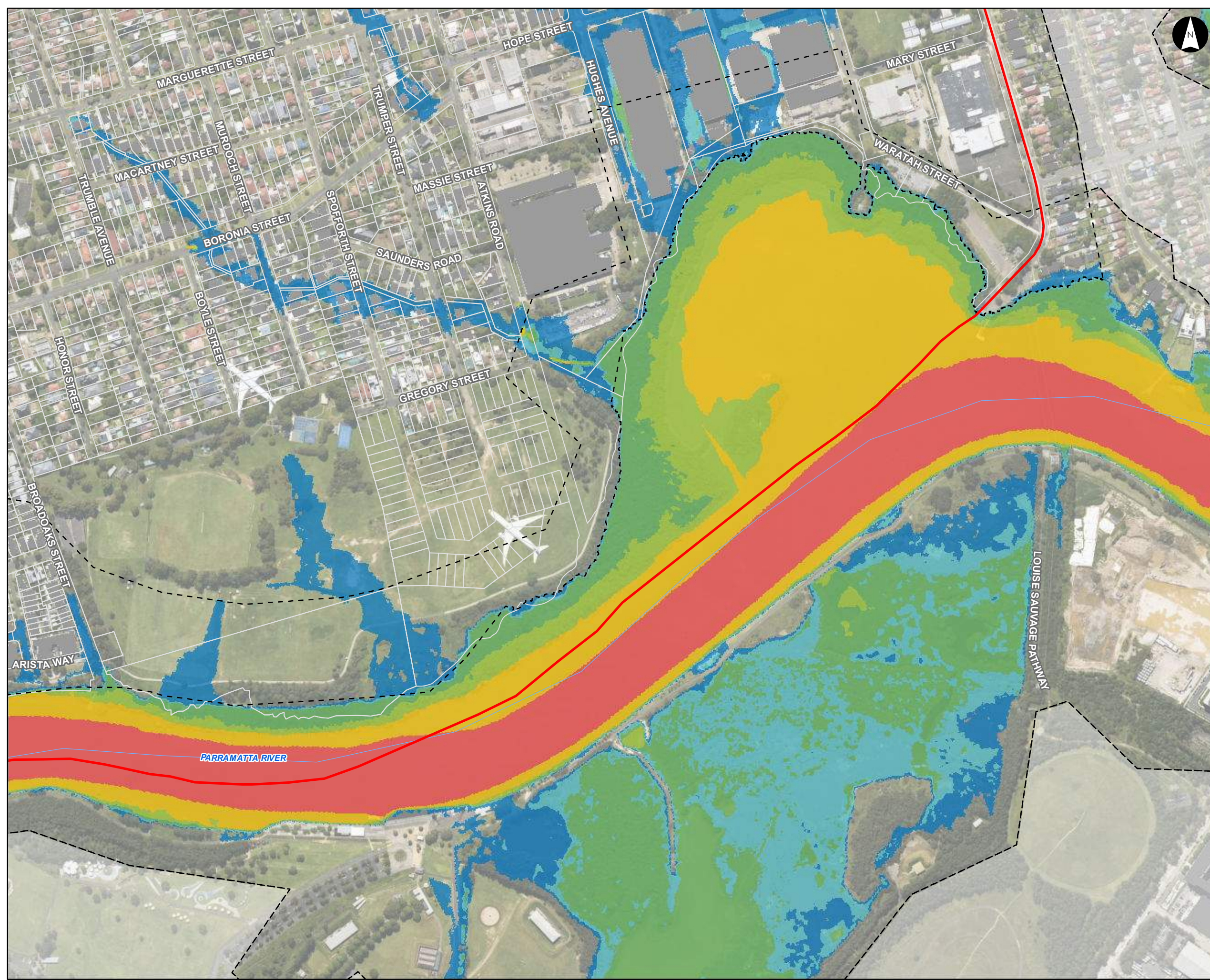
Notes:
 1. Coordinate System: GDA 1994 MGA Zone 56

References:
 1. Base data supplied by NSW SS and Esri
 2. Aerial imagery supplied by MetroMap
 3. Cadastre (2015) supplied by PCC



Scale at A3 1:5,000





Hazard Vulnerability Classification (2% AEP)

Parramatta River Flood Study
 Project Code: 59916074
 Drawn By: AS
 Map: 59916074-GS-100-2pHazard5k.mxd
 Rev: 01
 Date: 2023-05-30

Legend

- Study Area
- Watercourse
- Cadastre
- Building Footprint
- Tuflow Model Extent

Max Max 2% AEP Hazard Vulnerability Classification

- H1 - Relatively benign flow conditions. No vulnerability constraints
- H2 - Unsafe for small vehicles
- H3 - Unsafe for all vehicles, children and the elderly
- H4 - Unsafe for all people and all vehicles
- H5 - Unsafe for all people and all vehicles. Buildings require special engineering design and construction
- H6 - Unconditionally dangerous. Not suitable for any type of development or evacuation access. All building types considered vulnerable to failure

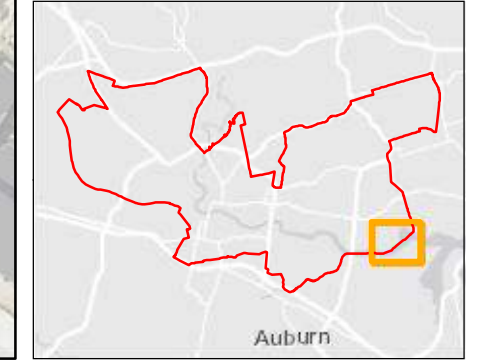
Figure H4.32

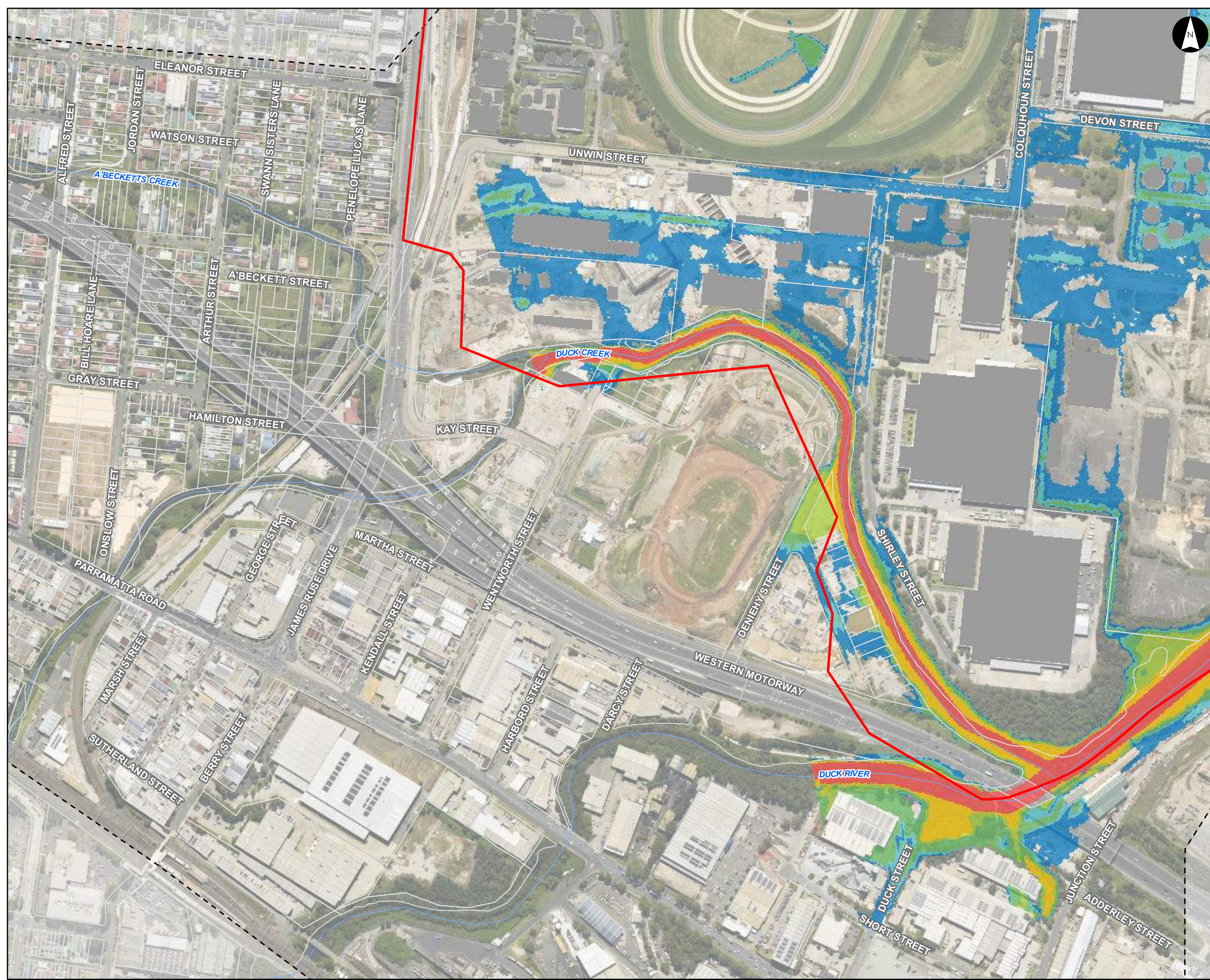
Notes:
 1. Coordinate System: GDA 1994 MGA Zone 56

References:
 1. Base data supplied by NSW SS and Esri
 2. Aerial imagery supplied by MetroMap
 3. Cadastre (2015) supplied by PCC



Scale at A3 1:5,000





Hazard Vulnerability Classification (2% AEP)

Parramatta River Flood Study

Project Code: 59916074
 Drawn By: AS
 Map: 59916074-GS-100-2pHazard5k.mxd
 Rev: 01
 Date: 2023-05-30

Legend

- Study Area
- Watercourse
- Cadastre
- Building Footprint
- Tuflow Model Extent

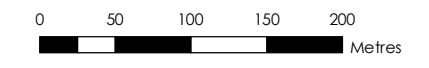
Max Max 2% AEP Hazard Vulnerability Classification

- H1 - Relatively benign flow conditions. No vulnerability constraints
- H2 - Unsafe for small vehicles
- H3 - Unsafe for all vehicles, children and the elderly
- H4 - Unsafe for all people and all vehicles
- H5 - Unsafe for all people and all vehicles. Buildings require special engineering design and construction
- H6 - Unconditionally dangerous. Not suitable for any type of development or evacuation access. All building types considered vulnerable to failure

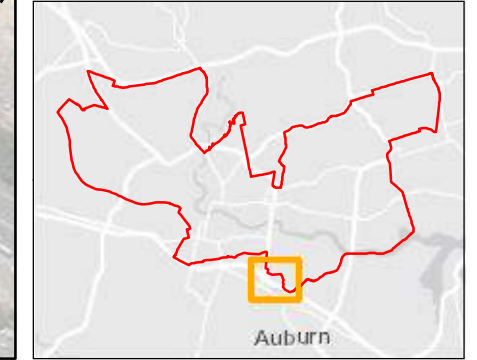
Figure H4.33

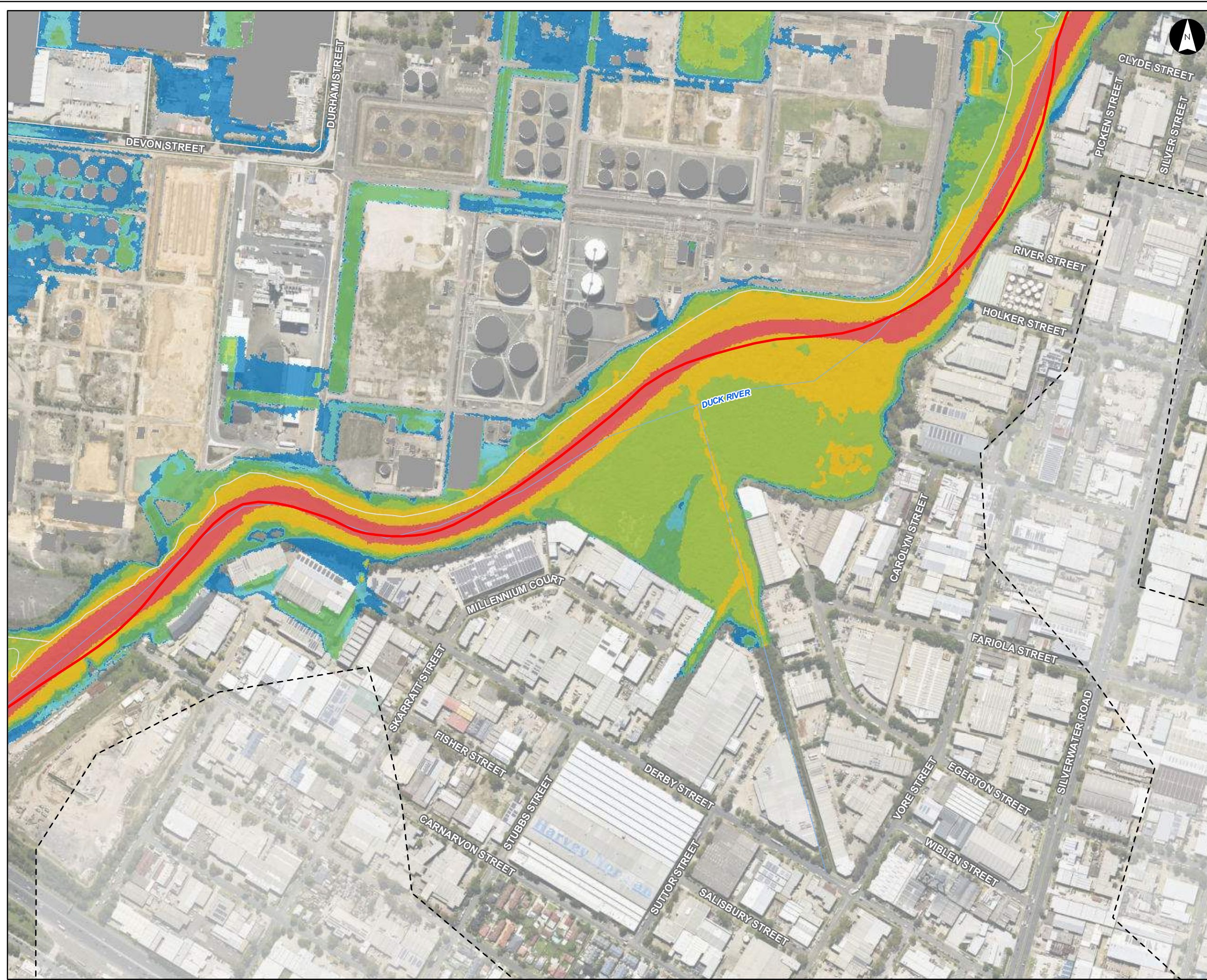
Notes:
 1. Coordinate System: GDA 1994 MGA Zone 56

References:
 1. Base data supplied by NSW SS and Esri
 2. Aerial imagery supplied by MetroMap
 3. Cadastre (2015) supplied by PCC



Scale at A3 1:5,000





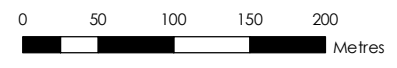
Hazard Vulnerability Classification (2% AEP)

Parramatta River Flood Study
 Project Code: 59916074
 Drawn By: AS
 Map: 59916074-GS-100-2pHazard5k.mxd
 Rev: 01
 Date: 2023-05-30

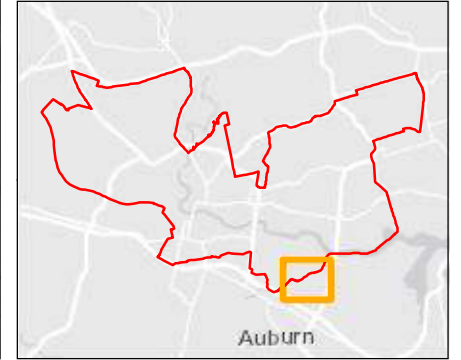
- Legend**
- Study Area
 - Watercourse
 - Cadastre
 - Building Footprint
 - Tuflow Model Extent
- Max Max 2% AEP Hazard Vulnerability Classification**
- H1 - Relatively benign flow conditions. No vulnerability constraints
 - H2 - Unsafe for small vehicles
 - H3 - Unsafe for all vehicles, children and the elderly
 - H4 - Unsafe for all people and all vehicles
 - H5 - Unsafe for all people and all vehicles. Buildings require special engineering design and construction
 - H6 - Unconditionally dangerous. Not suitable for any type of development or evacuation access. All building types considered vulnerable to failure

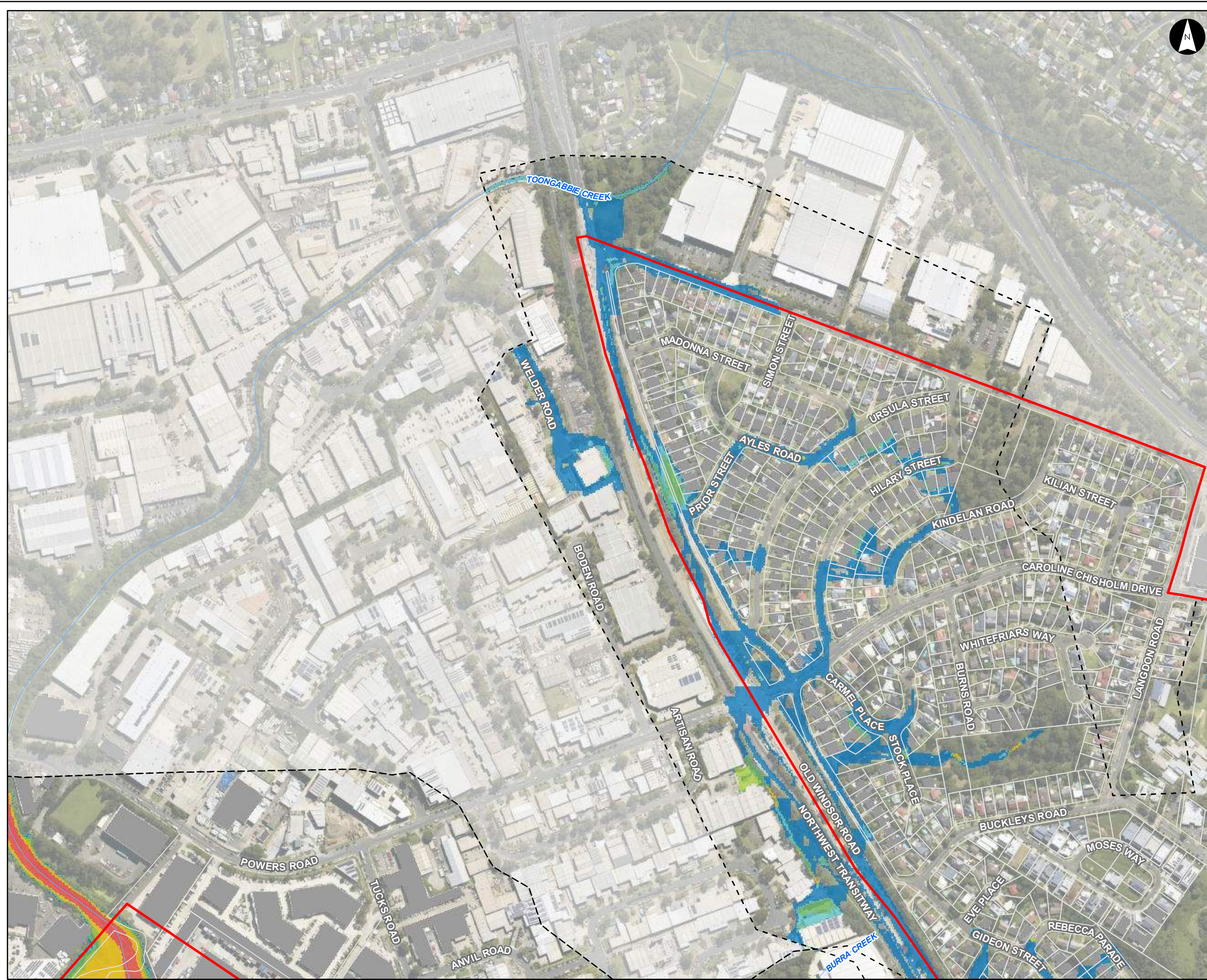
Figure H4.34

- Notes:**
- Coordinate System: GDA 1994 MGA Zone 56
- References:**
- Base data supplied by NSW SS and Esri
 - Aerial imagery supplied by MetroMap
 - Cadastre (2015) supplied by PCC



Scale at A3 1:5,000





Hazard Vulnerability Classification (FFA 1% AEP)

Parramatta River Flood Study

Project Code: 59916074
 Drawn By: AS
 Map: 59916074-GS-008-100yHazard5k.mxd
 Rev: 07
 Date: 2023-05-30

Legend

- Study Area
- Watercourse
- Cadastre
- Building Footprint
- Tuflow Model Extent

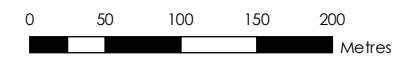
Max Max FFA 1% AEP Hazard Vulnerability Classification

- H1 - Relatively benign flow conditions. No vulnerability constraints
- H2 - Unsafe for small vehicles
- H3 - Unsafe for all vehicles, children and the elderly
- H4 - Unsafe for all people and all vehicles
- H5 - Unsafe for all people and all vehicles. Buildings require special engineering design and construction
- H6 - Unconditionally dangerous. Not suitable for any type of development or evacuation access. All building types considered vulnerable to failure

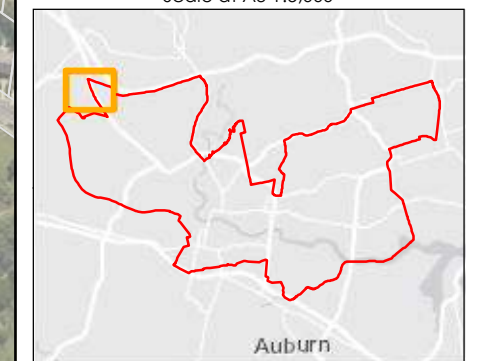
Figure H5.1

Notes:
 1. Coordinate System: GDA 1994 MGA Zone 56

References:
 1. Base data supplied by NSW SS and Esri
 2. Aerial imagery supplied by MetroMap
 3. Cadastre (2015) supplied by PCC



Scale at A3 1:5,000





Hazard Vulnerability Classification (FFA 1% AEP)

Parramatta River Flood Study
 Project Code: 59916074
 Drawn By: AS
 Map: 59916074-GS-008-100yHazard5k.mxd
 Rev: 07
 Date: 2023-05-30

- Legend**
- Study Area
 - Watercourse
 - Cadastre
 - Building Footprint
 - Tuflow Model Extent
- Max Max FFA 1% AEP Hazard Vulnerability Classification**
- H1 - Relatively benign flow conditions. No vulnerability constraints
 - H2 - Unsafe for small vehicles
 - H3 - Unsafe for all vehicles, children and the elderly
 - H4 - Unsafe for all people and all vehicles
 - H5 - Unsafe for all people and all vehicles. Buildings require special engineering design and construction
 - H6 - Unconditionally dangerous. Not suitable for any type of development or evacuation access. All building types considered vulnerable to failure

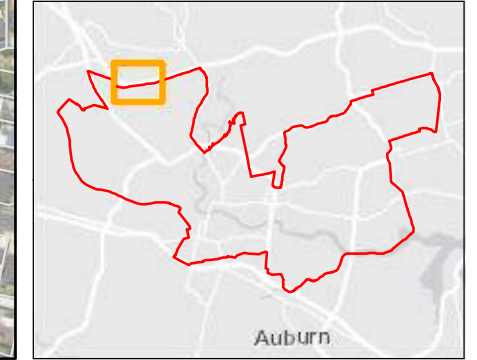
Figure H5.2

Notes:
 1. Coordinate System: GDA 1994 MGA Zone 56

References:
 1. Base data supplied by NSW SS and Esri
 2. Aerial imagery supplied by MetroMap
 3. Cadastre (2015) supplied by PCC



Scale at A3 1:5,000





Hazard Vulnerability Classification (FFA 1% AEP)

Parramatta River Flood Study

Project Code: 59916074
Drawn By: AS
Map: 59916074-GS-008-100yHazard5k.mxd
Rev: 07
Date: 2023-05-30

Legend

- Study Area
- Watercourse
- Cadastre
- Building Footprint
- Tuflow Model Extent

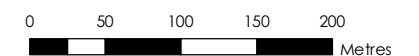
Max Max FFA 1% AEP Hazard Vulnerability Classification

- H1 - Relatively benign flow conditions. No vulnerability constraints
- H2 - Unsafe for small vehicles
- H3 - Unsafe for all vehicles, children and the elderly
- H4 - Unsafe for all people and all vehicles
- H5 - Unsafe for all people and all vehicles. Buildings require special engineering design and construction
- H6 - Unconditionally dangerous. Not suitable for any type of development or evacuation access. All building types considered vulnerable to failure

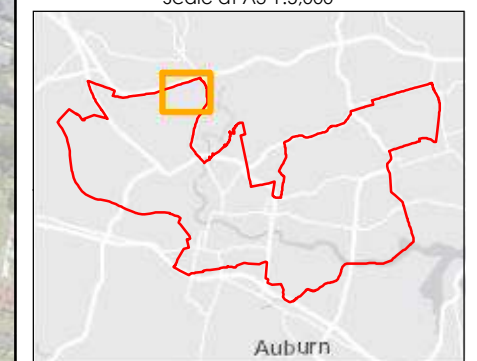
Figure H5.3

Notes:
1. Coordinate System: GDA 1994 MGA Zone 56

References:
1. Base data supplied by NSW SS and Esri
2. Aerial imagery supplied by MetroMap
3. Cadastre (2015) supplied by PCC



Scale at A3 1:5,000





Hazard Vulnerability Classification (FFA 1% AEP)

Parramatta River Flood Study

Project Code: 59916074
Drawn By: AS
Map: 59916074-GS-008-100yHazard5k.mxd
Rev: 07
Date: 2023-05-30

Legend

- Study Area
- Watercourse
- Cadastre
- Building Footprint
- Tuflow Model Extent

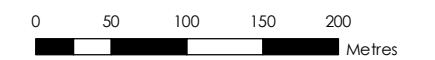
Max Max FFA 1% AEP Hazard Vulnerability Classification

- H1 - Relatively benign flow conditions. No vulnerability constraints
- H2 - Unsafe for small vehicles
- H3 - Unsafe for all vehicles, children and the elderly
- H4 - Unsafe for all people and all vehicles
- H5 - Unsafe for all people and all vehicles. Buildings require special engineering design and construction
- H6 - Unconditionally dangerous. Not suitable for any type of development or evacuation access. All building types considered vulnerable to failure

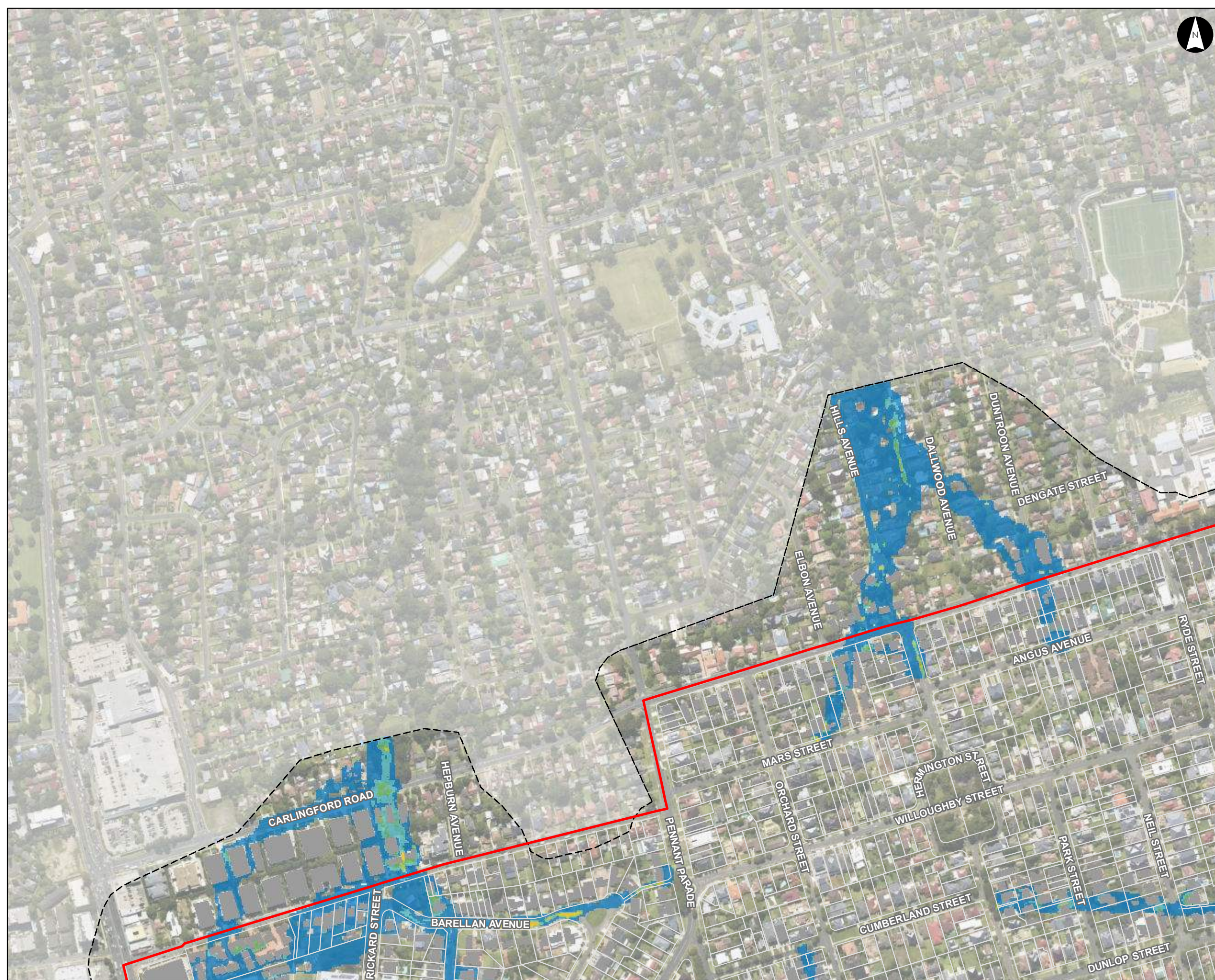
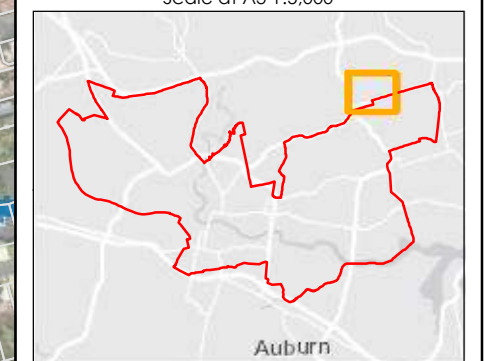
Figure H5.4

Notes:
1. Coordinate System: GDA 1994 MGA Zone 56

References:
1. Base data supplied by NSW SS and Esri
2. Aerial imagery supplied by MetroMap
3. Cadastre (2015) supplied by PCC



Scale at A3 1:5,000





Hazard Vulnerability Classification (FFA 1% AEP)

Parramatta River Flood Study

Project Code: 59916074
Drawn By: AS
Map: 59916074-GS-008-100yHazard5k.mxd
Rev: 07
Date: 2023-05-30

Legend

- Study Area
- Watercourse
- Cadastre
- Building Footprint
- Tuflow Model Extent

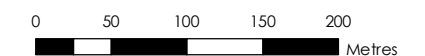
Max Max FFA 1% AEP Hazard Vulnerability Classification

- H1 - Relatively benign flow conditions. No vulnerability constraints
- H2 - Unsafe for small vehicles
- H3 - Unsafe for all vehicles, children and the elderly
- H4 - Unsafe for all people and all vehicles
- H5 - Unsafe for all people and all vehicles. Buildings require special engineering design and construction
- H6 - Unconditionally dangerous. Not suitable for any type of development or evacuation access. All building types considered vulnerable to failure

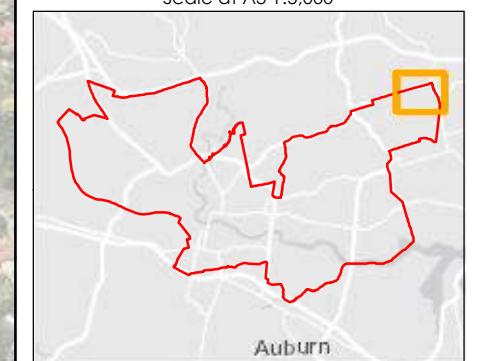
Figure H5.5

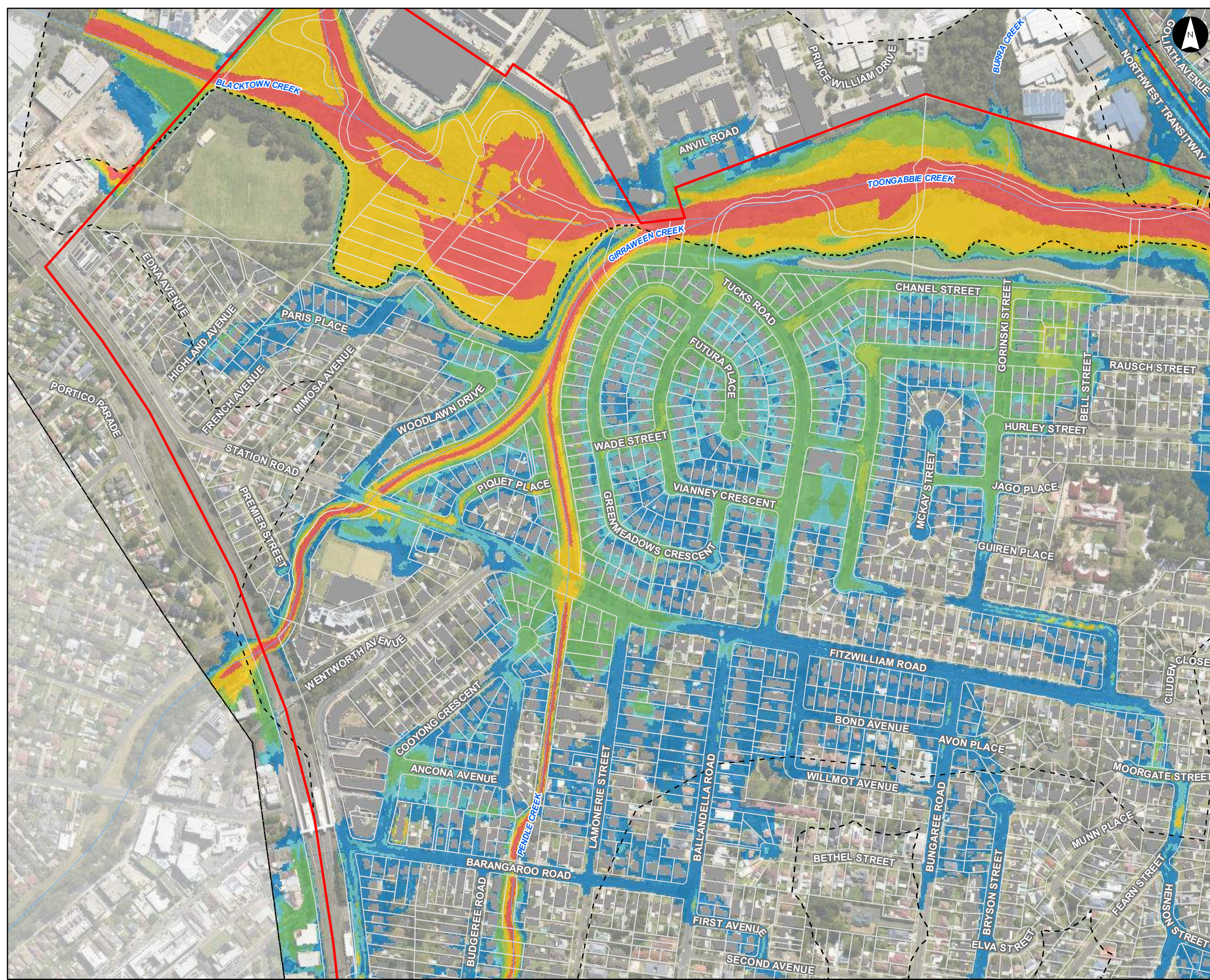
Notes:
1. Coordinate System: GDA 1994 MGA Zone 56

References:
1. Base data supplied by NSW SS and Esri
2. Aerial imagery supplied by MetroMap
3. Cadastre (2015) supplied by PCC



Scale at A3 1:5,000





Hazard Vulnerability Classification (FFA 1% AEP)

Parramatta River Flood Study
 Project Code: 59916074
 Drawn By: AS
 Map: 59916074-GS-008-100yHazard5k.mxd
 Rev: 07
 Date: 2023-05-30

Legend

- Study Area
- Watercourse
- Cadastre
- Building Footprint
- Tuflow Model Extent

Max Max FFA 1% AEP Hazard Vulnerability Classification

- H1 - Relatively benign flow conditions. No vulnerability constraints
- H2 - Unsafe for small vehicles
- H3 - Unsafe for all vehicles, children and the elderly
- H4 - Unsafe for all people and all vehicles
- H5 - Unsafe for all people and all vehicles. Buildings require special engineering design and construction
- H6 - Unconditionally dangerous. Not suitable for any type of development or evacuation access. All building types considered vulnerable to failure

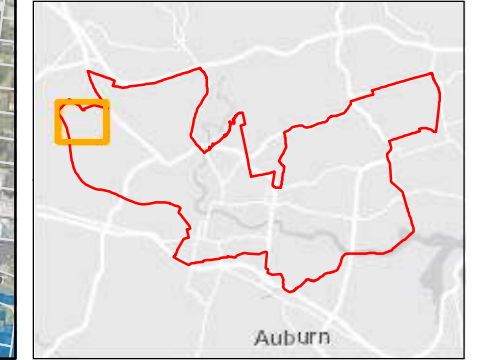
Figure H5.6

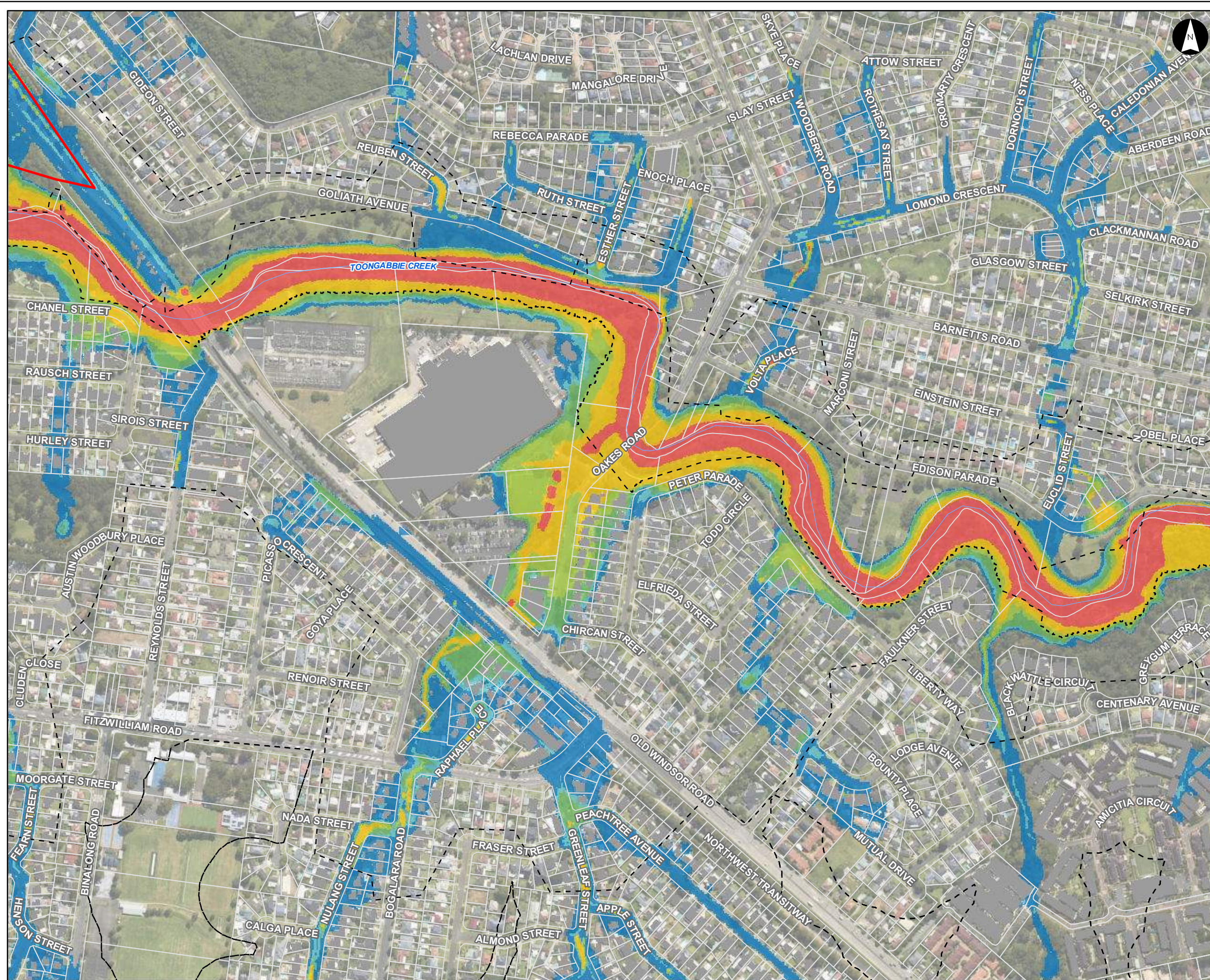
Notes:
 1. Coordinate System: GDA 1994 MGA Zone 56

References:
 1. Base data supplied by NSW SS and Esri
 2. Aerial imagery supplied by MetroMap
 3. Cadastre (2015) supplied by PCC



Scale at A3 1:5,000





Hazard Vulnerability Classification (FFA 1% AEP)

Parramatta River Flood Study

Project Code: 59916074
 Drawn By: AS
 Map: 59916074-GS-008-100yHazard5k.mxd
 Rev: 07
 Date: 2023-05-30

Legend

- Study Area
- Watercourse
- Cadastre
- Building Footprint
- Tuflow Model Extent

Max Max FFA 1% AEP Hazard Vulnerability Classification

- H1 - Relatively benign flow conditions. No vulnerability constraints
- H2 - Unsafe for small vehicles
- H3 - Unsafe for all vehicles, children and the elderly
- H4 - Unsafe for all people and all vehicles
- H5 - Unsafe for all people and all vehicles. Buildings require special engineering design and construction
- H6 - Unconditionally dangerous. Not suitable for any type of development or evacuation access. All building types considered vulnerable to failure

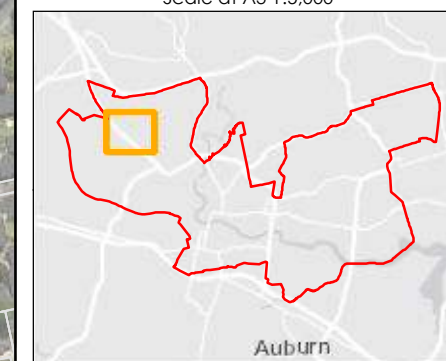
Figure H5.7

Notes:
 1. Coordinate System: GDA 1994 MGA Zone 56

References:
 1. Base data supplied by NSW SS and Esri
 2. Aerial imagery supplied by MetroMap
 3. Cadastre (2015) supplied by PCC



Scale at A3 1:5,000





Hazard Vulnerability Classification (FFA 1% AEP)

Parramatta River Flood Study

Project Code: 59916074
 Drawn By: AS
 Map: 59916074-GS-008-100yHazard5k.mxd
 Rev: 07
 Date: 2023-05-30

Legend

- Study Area
- Watercourse
- Cadastre
- Building Footprint
- Tuflow Model Extent

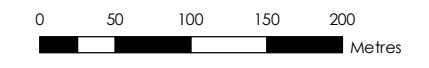
Max Max FFA 1% AEP Hazard Vulnerability Classification

- H1 - Relatively benign flow conditions. No vulnerability constraints
- H2 - Unsafe for small vehicles
- H3 - Unsafe for all vehicles, children and the elderly
- H4 - Unsafe for all people and all vehicles
- H5 - Unsafe for all people and all vehicles. Buildings require special engineering design and construction
- H6 - Unconditionally dangerous. Not suitable for any type of development or evacuation access. All building types considered vulnerable to failure

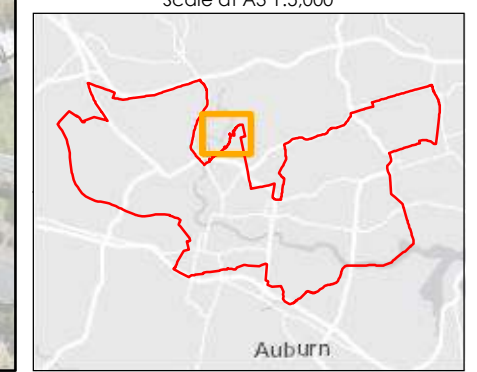
Figure H5.9

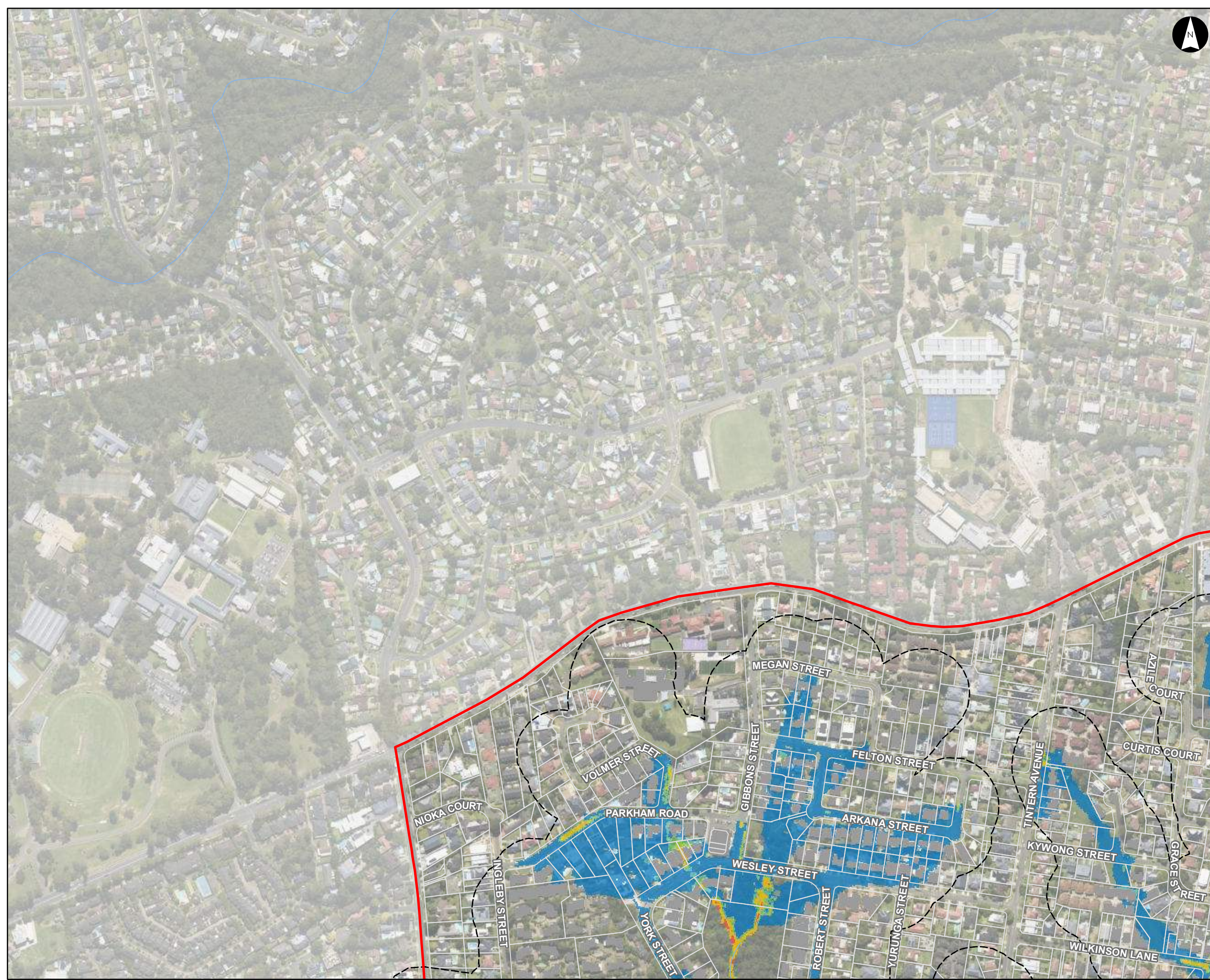
Notes:
 1. Coordinate System: GDA 1994 MGA Zone 56

References:
 1. Base data supplied by NSW SS and Esri
 2. Aerial imagery supplied by MetroMap
 3. Cadastre (2015) supplied by PCC



Scale at A3 1:5,000





Hazard Vulnerability Classification (FFA 1% AEP)

Parramatta River Flood Study

Project Code: 59916074
 Drawn By: AS
 Map: 59916074-GS-008-100yHazard5k.mxd
 Rev: 07
 Date: 2023-05-30

Legend

- Study Area
- Watercourse
- Cadastre
- Building Footprint
- Tuflow Model Extent

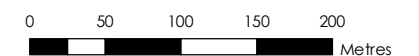
Max Max FFA 1% AEP Hazard Vulnerability Classification

- H1 - Relatively benign flow conditions. No vulnerability constraints
- H2 - Unsafe for small vehicles
- H3 - Unsafe for all vehicles, children and the elderly
- H4 - Unsafe for all people and all vehicles
- H5 - Unsafe for all people and all vehicles. Buildings require special engineering design and construction
- H6 - Unconditionally dangerous. Not suitable for any type of development or evacuation access. All building types considered vulnerable to failure

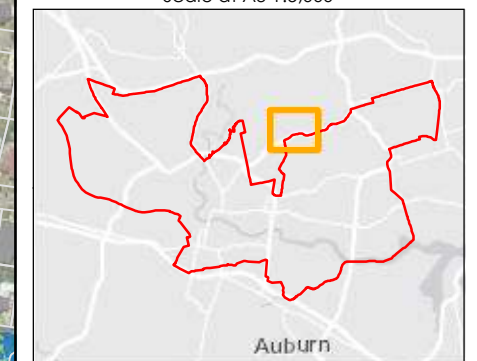
Figure H5.10

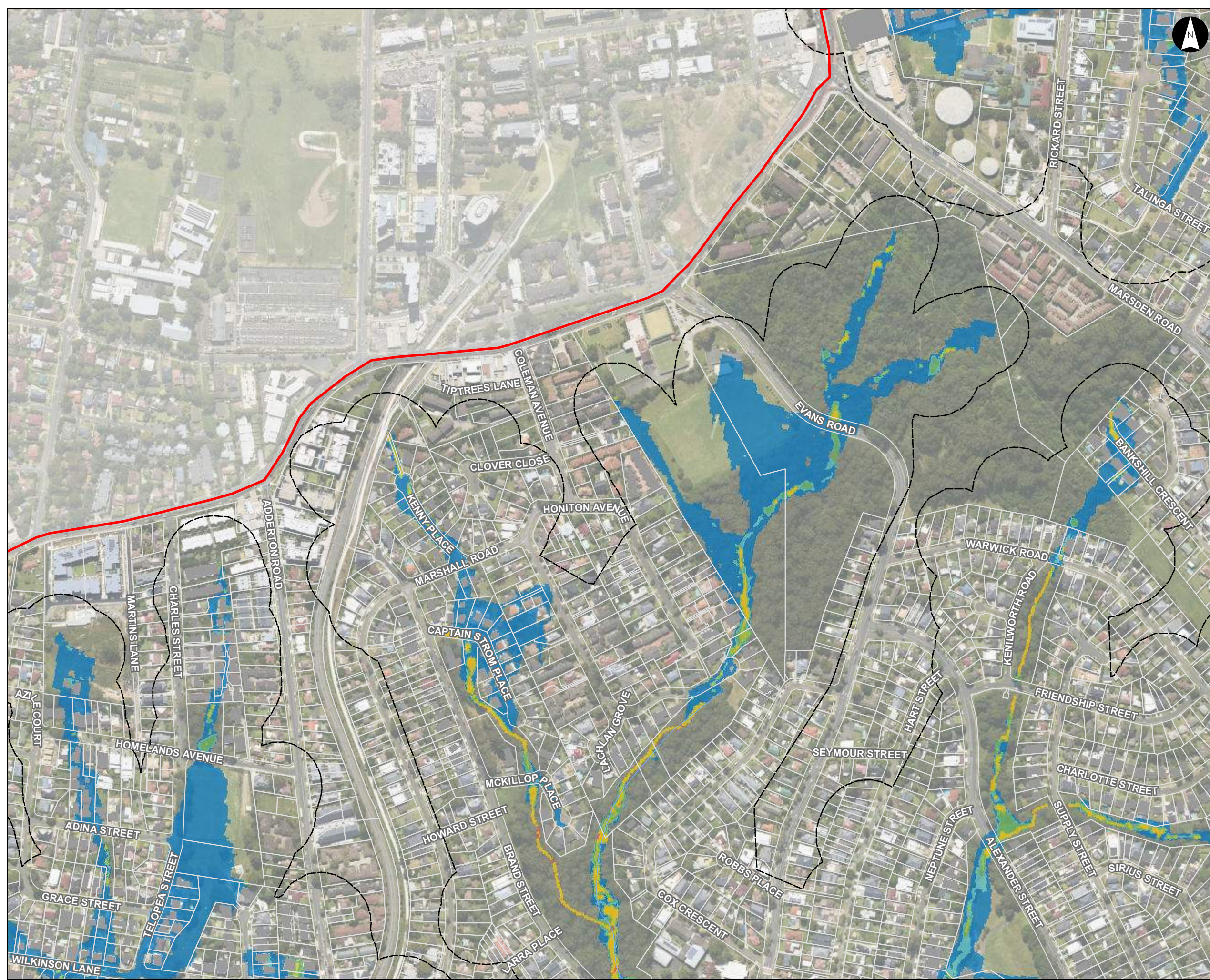
Notes:
 1. Coordinate System: GDA 1994 MGA Zone 56

References:
 1. Base data supplied by NSW SS and Esri
 2. Aerial imagery supplied by MetroMap
 3. Cadastre (2015) supplied by PCC



Scale at A3 1:5,000





Hazard Vulnerability Classification (FFA 1% AEP)

Parramatta River Flood Study
 Project Code: 59916074
 Drawn By: AS
 Map: 59916074-GS-008-100yHazard5k.mxd
 Rev: 07
 Date: 2023-05-30

Legend

- Study Area
- Watercourse
- Cadastre
- Building Footprint
- Tuflow Model Extent

Max Max FFA 1% AEP Hazard Vulnerability Classification

- H1 - Relatively benign flow conditions. No vulnerability constraints
- H2 - Unsafe for small vehicles
- H3 - Unsafe for all vehicles, children and the elderly
- H4 - Unsafe for all people and all vehicles
- H5 - Unsafe for all people and all vehicles. Buildings require special engineering design and construction
- H6 - Unconditionally dangerous. Not suitable for any type of development or evacuation access. All building types considered vulnerable to failure

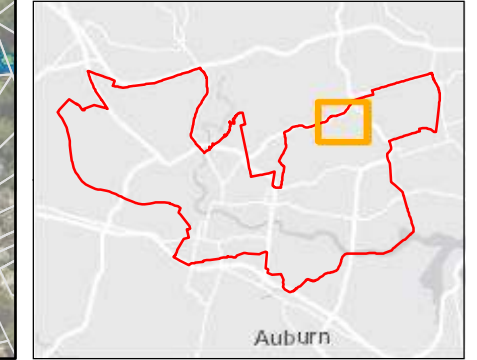
Figure H5.11

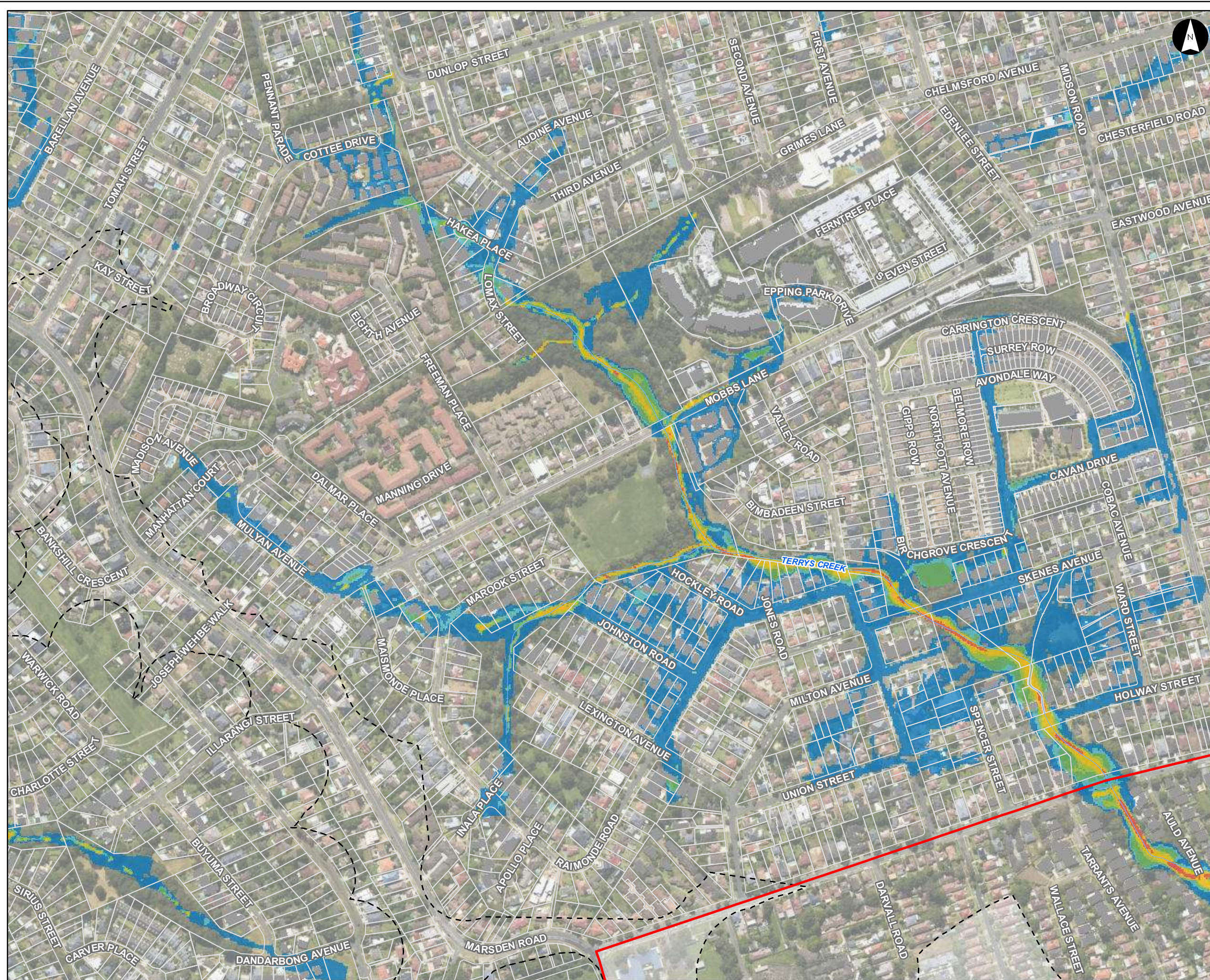
Notes:
 1. Coordinate System: GDA 1994 MGA Zone 56

References:
 1. Base data supplied by NSW SS and Esri
 2. Aerial imagery supplied by MetroMap
 3. Cadastre (2015) supplied by PCC



Scale at A3 1:5,000





Hazard Vulnerability Classification (FFA 1% AEP)

Parramatta River Flood Study

Project Code: 59916074
 Drawn By: AS
 Map: 59916074-GS-008-100yHazard5k.mxd
 Rev: 07
 Date: 2023-05-30

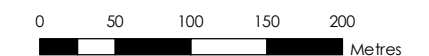
Legend

- Study Area
 - Watercourse
 - Cadastre
 - Building Footprint
 - Tuflow Model Extent
- Max Max FFA 1% AEP Hazard Vulnerability Classification**
- H1 - Relatively benign flow conditions. No vulnerability constraints
 - H2 - Unsafe for small vehicles
 - H3 - Unsafe for all vehicles, children and the elderly
 - H4 - Unsafe for all people and all vehicles
 - H5 - Unsafe for all people and all vehicles. Buildings require special engineering design and construction
 - H6 - Unconditionally dangerous. Not suitable for any type of development or evacuation access. All building types considered vulnerable to failure

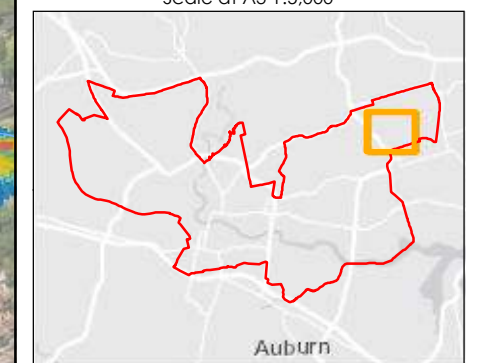
Figure H5.12

Notes:
 1. Coordinate System: GDA 1994 MGA Zone 56

References:
 1. Base data supplied by NSW SS and Esri
 2. Aerial imagery supplied by MetroMap
 3. Cadastre (2015) supplied by PCC



Scale at A3 1:5,000





Hazard Vulnerability Classification (FFA 1% AEP)

Parramatta River Flood Study

Project Code: 59916074
 Drawn By: AS
 Map: 59916074-GS-008-100yHazard5k.mxd
 Rev: 07
 Date: 2023-05-30

Legend

- Study Area
- Watercourse
- Cadastre
- Building Footprint
- Tuflow Model Extent

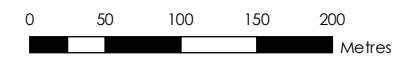
Max Max FFA 1% AEP Hazard Vulnerability Classification

- H1 - Relatively benign flow conditions. No vulnerability constraints
- H2 - Unsafe for small vehicles
- H3 - Unsafe for all vehicles, children and the elderly
- H4 - Unsafe for all people and all vehicles
- H5 - Unsafe for all people and all vehicles. Buildings require special engineering design and construction
- H6 - Unconditionally dangerous. Not suitable for any type of development or evacuation access. All building types considered vulnerable to failure

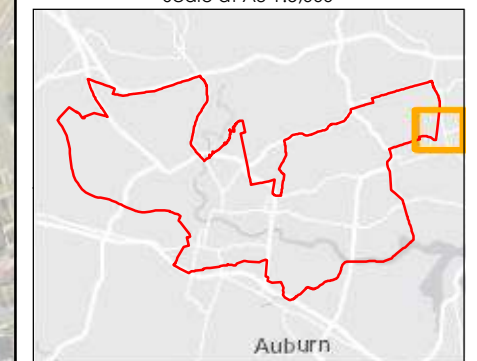
Figure H5.13

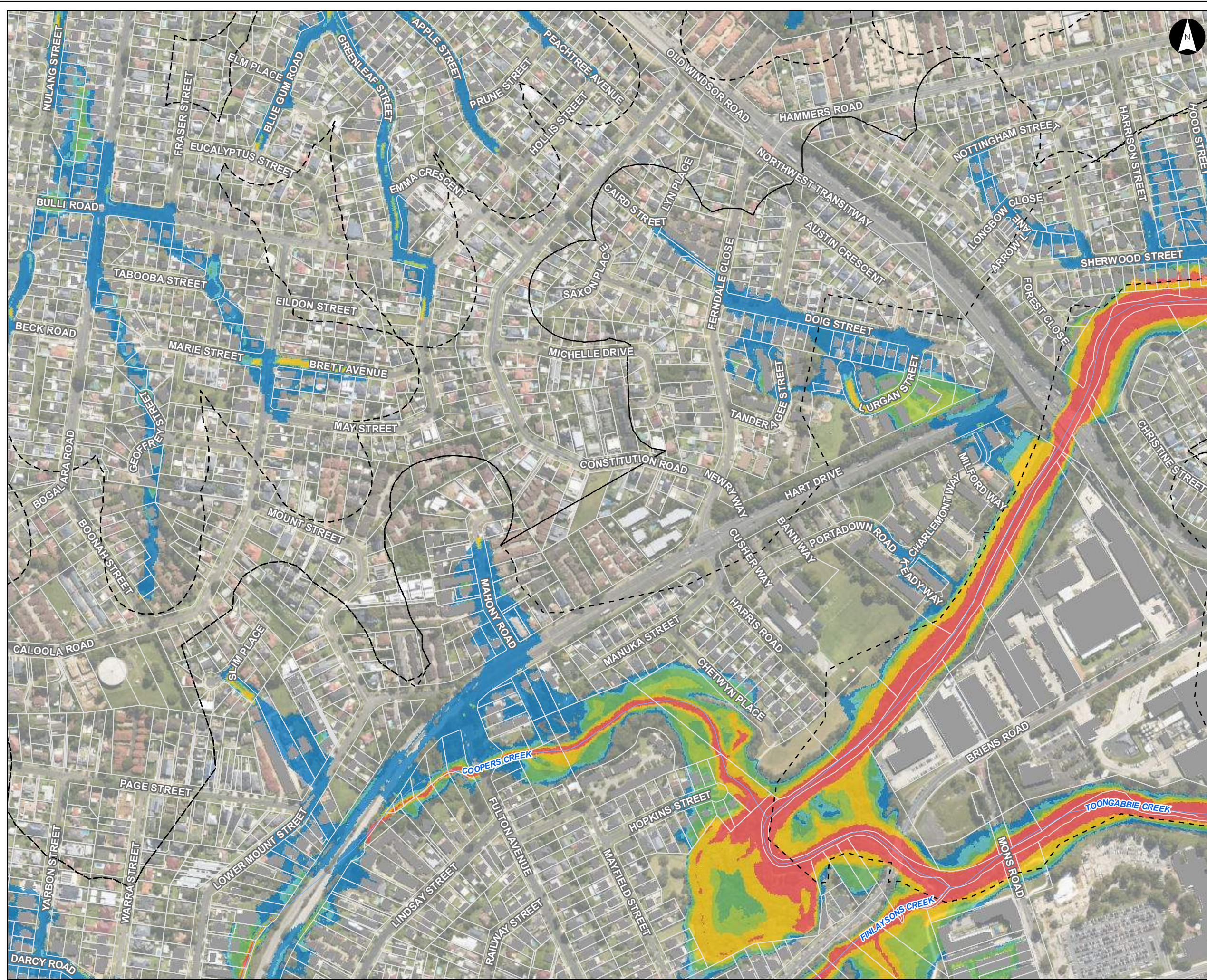
Notes:
 1. Coordinate System: GDA 1994 MGA Zone 56

References:
 1. Base data supplied by NSW SS and Esri
 2. Aerial imagery supplied by MetroMap
 3. Cadastre (2015) supplied by PCC



Scale at A3 1:5,000





Hazard Vulnerability Classification (FFA 1% AEP)

Parramatta River Flood Study
 Project Code: 59916074
 Drawn By: AS
 Map: 59916074-GS-008-100yHazard5k.mxd
 Rev: 07
 Date: 2023-05-30

Legend

- Study Area
- Watercourse
- Cadastre
- Building Footprint
- Tuflow Model Extent

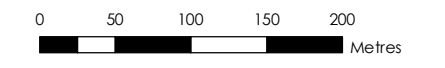
Max Max FFA 1% AEP Hazard Vulnerability Classification

- H1 - Relatively benign flow conditions. No vulnerability constraints
- H2 - Unsafe for small vehicles
- H3 - Unsafe for all vehicles, children and the elderly
- H4 - Unsafe for all people and all vehicles
- H5 - Unsafe for all people and all vehicles. Buildings require special engineering design and construction
- H6 - Unconditionally dangerous. Not suitable for any type of development or evacuation access. All building types considered vulnerable to failure

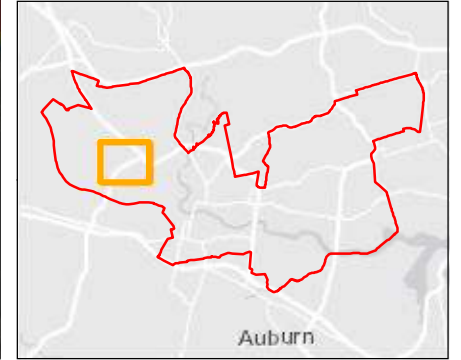
Figure H5.15

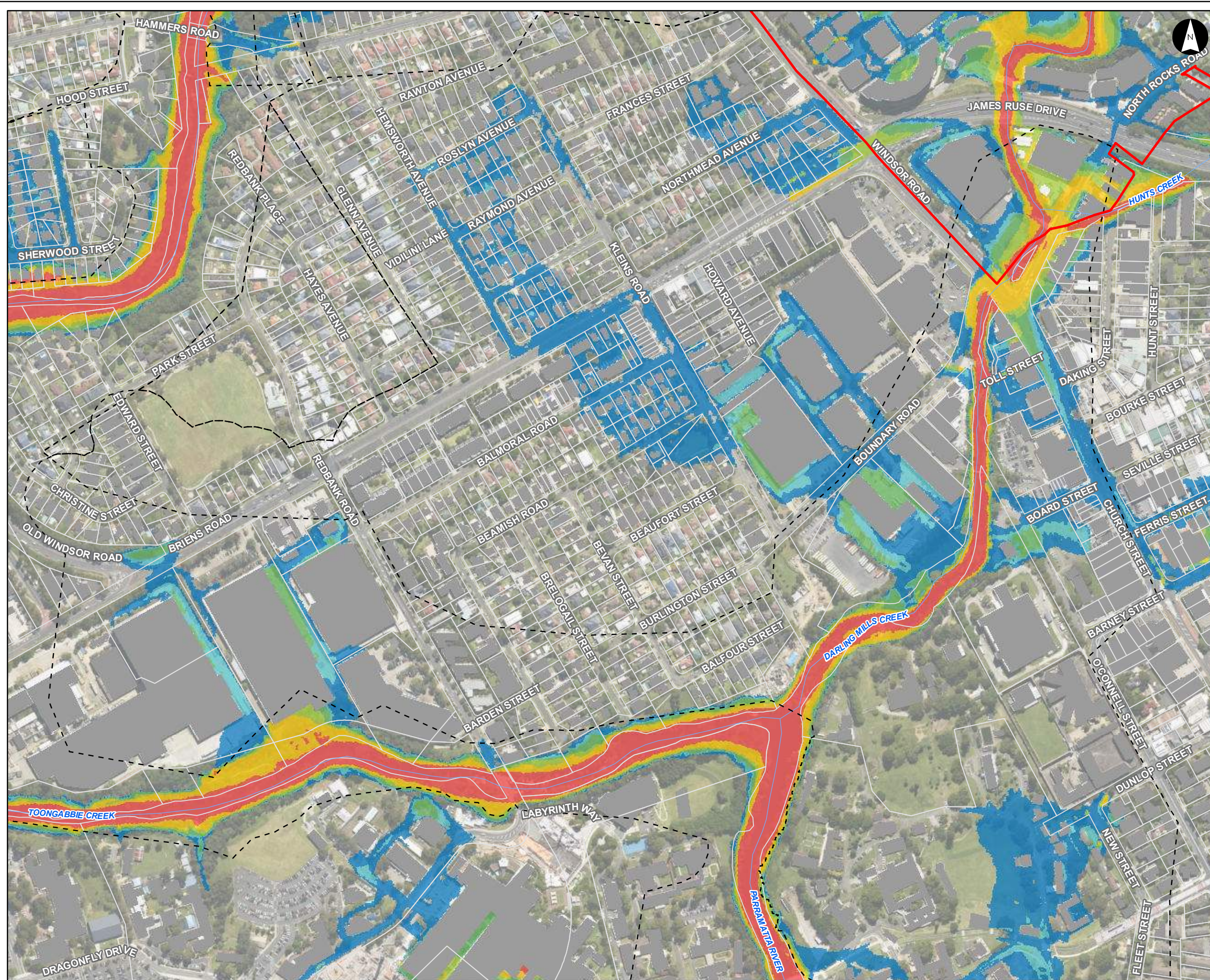
Notes:
 1. Coordinate System: GDA 1994 MGA Zone 56

References:
 1. Base data supplied by NSW SS and Esri
 2. Aerial imagery supplied by MetroMap
 3. Cadastre (2015) supplied by PCC



Scale at A3 1:5,000





Hazard Vulnerability Classification (FFA 1% AEP)

Parramatta River Flood Study
 Project Code: 59916074
 Drawn By: AS
 Map: 59916074-GS-008-100yHazard5k.mxd
 Rev: 07
 Date: 2023-05-30

Legend

- Study Area
- Watercourse
- Cadastre
- Building Footprint
- Tuflow Model Extent

Max Max FFA 1% AEP Hazard Vulnerability Classification

- H1 - Relatively benign flow conditions. No vulnerability constraints
- H2 - Unsafe for small vehicles
- H3 - Unsafe for all vehicles, children and the elderly
- H4 - Unsafe for all people and all vehicles
- H5 - Unsafe for all people and all vehicles. Buildings require special engineering design and construction
- H6 - Unconditionally dangerous. Not suitable for any type of development or evacuation access. All building types considered vulnerable to failure

Figure H5.16

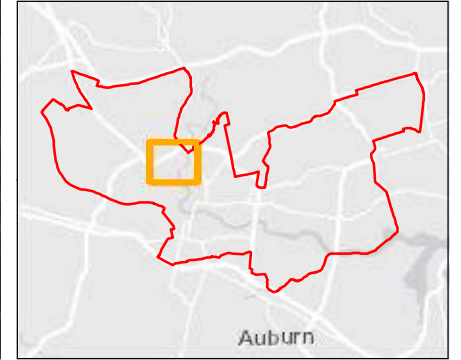
Notes:
 1. Coordinate System: GDA 1994 MGA Zone 56

References:
 1. Base data supplied by NSW SS and Esri
 2. Aerial imagery supplied by MetroMap
 3. Cadastre (2015) supplied by PCC

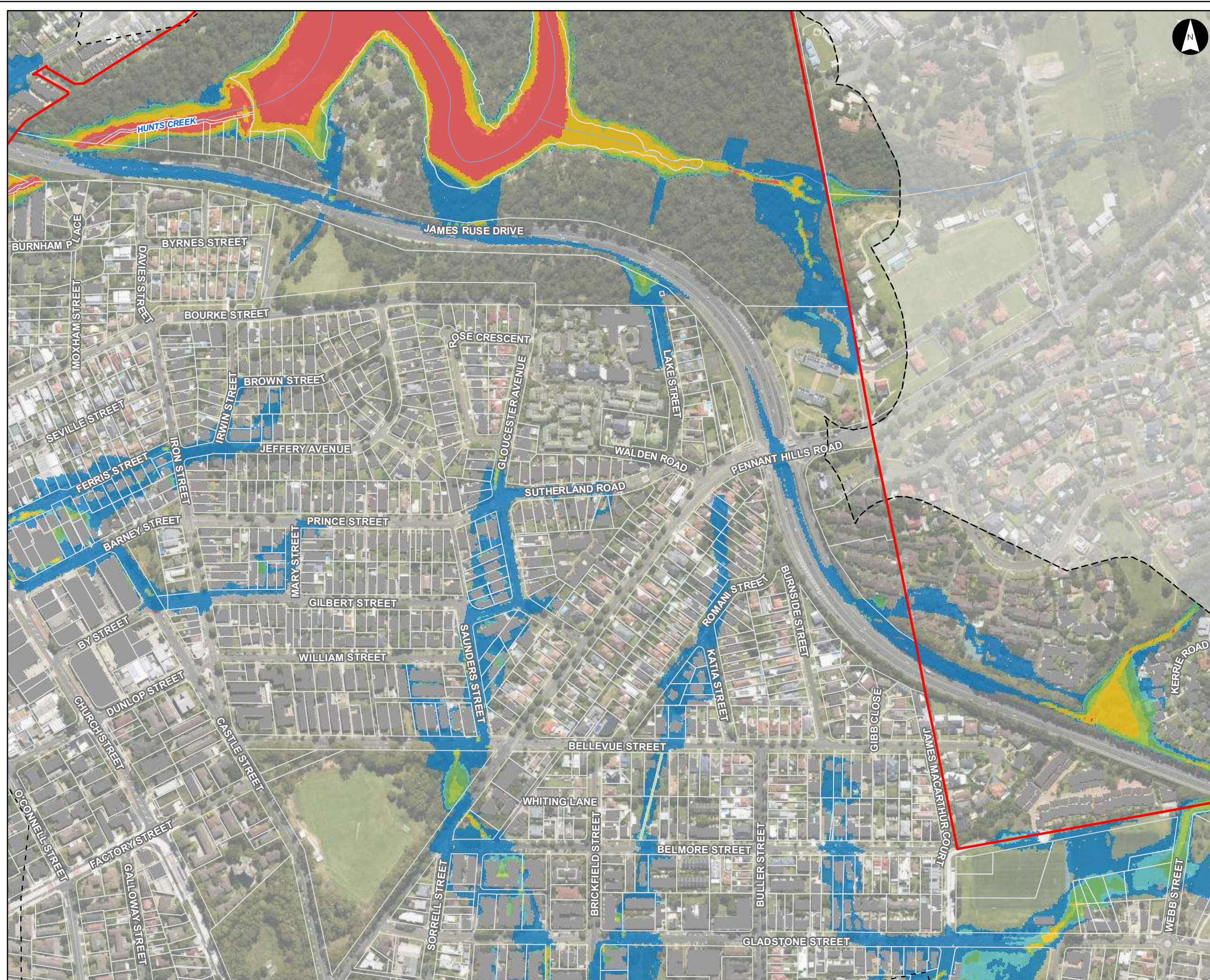
Stantec

0 50 100 150 200 Metres

Scale at A3 1:5,000



This document has been prepared based on information provided by others as cited in the data sources. Stantec has not verified the accuracy and/or completeness of this information and shall not be responsible for any errors or omissions which may be incorporated herein as a result. Stantec assumes no responsibility for data supplied in electronic format, and the recipient accepts full responsibility for verifying the accuracy and completeness of the data.



Hazard Vulnerability Classification (FFA 1% AEP)

Parramatta River Flood Study

Project Code: 59916074
 Drawn By: AS
 Map: 59916074-GS-008-100yHazard5k.mxd
 Rev: 07
 Date: 2023-05-30

Legend

- Study Area
- Watercourse
- Cadastre
- Building Footprint
- Tuflow Model Extent

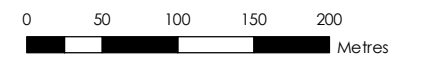
Max Max FFA 1% AEP Hazard Vulnerability Classification

- H1 - Relatively benign flow conditions. No vulnerability constraints
- H2 - Unsafe for small vehicles
- H3 - Unsafe for all vehicles, children and the elderly
- H4 - Unsafe for all people and all vehicles
- H5 - Unsafe for all people and all vehicles. Buildings require special engineering design and construction
- H6 - Unconditionally dangerous. Not suitable for any type of development or evacuation access. All building types considered vulnerable to failure

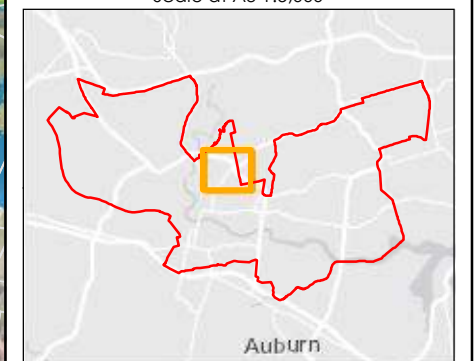
Figure H5.17

Notes:
 1. Coordinate System: GDA 1994 MGA Zone 56

References:
 1. Base data supplied by NSW SS and Esri
 2. Aerial imagery supplied by MetroMap
 3. Cadastre (2015) supplied by PCC



Scale at A3 1:5,000





Hazard Vulnerability Classification (FFA 1% AEP)

Parramatta River Flood Study

Project Code: 59916074
 Drawn By: AS
 Map: 59916074-GS-008-100yHazard5k.mxd
 Rev: 07
 Date: 2023-05-30

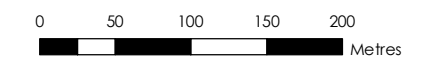
Legend

- Study Area
 - Watercourse
 - Cadastre
 - Building Footprint
 - Tuflow Model Extent
- Max Max FFA 1% AEP Hazard Vulnerability Classification**
- H1 - Relatively benign flow conditions. No vulnerability constraints
 - H2 - Unsafe for small vehicles
 - H3 - Unsafe for all vehicles, children and the elderly
 - H4 - Unsafe for all people and all vehicles
 - H5 - Unsafe for all people and all vehicles. Buildings require special engineering design and construction
 - H6 - Unconditionally dangerous. Not suitable for any type of development or evacuation access. All building types considered vulnerable to failure

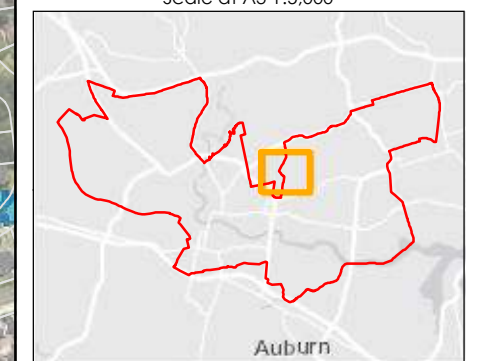
Figure H5.18

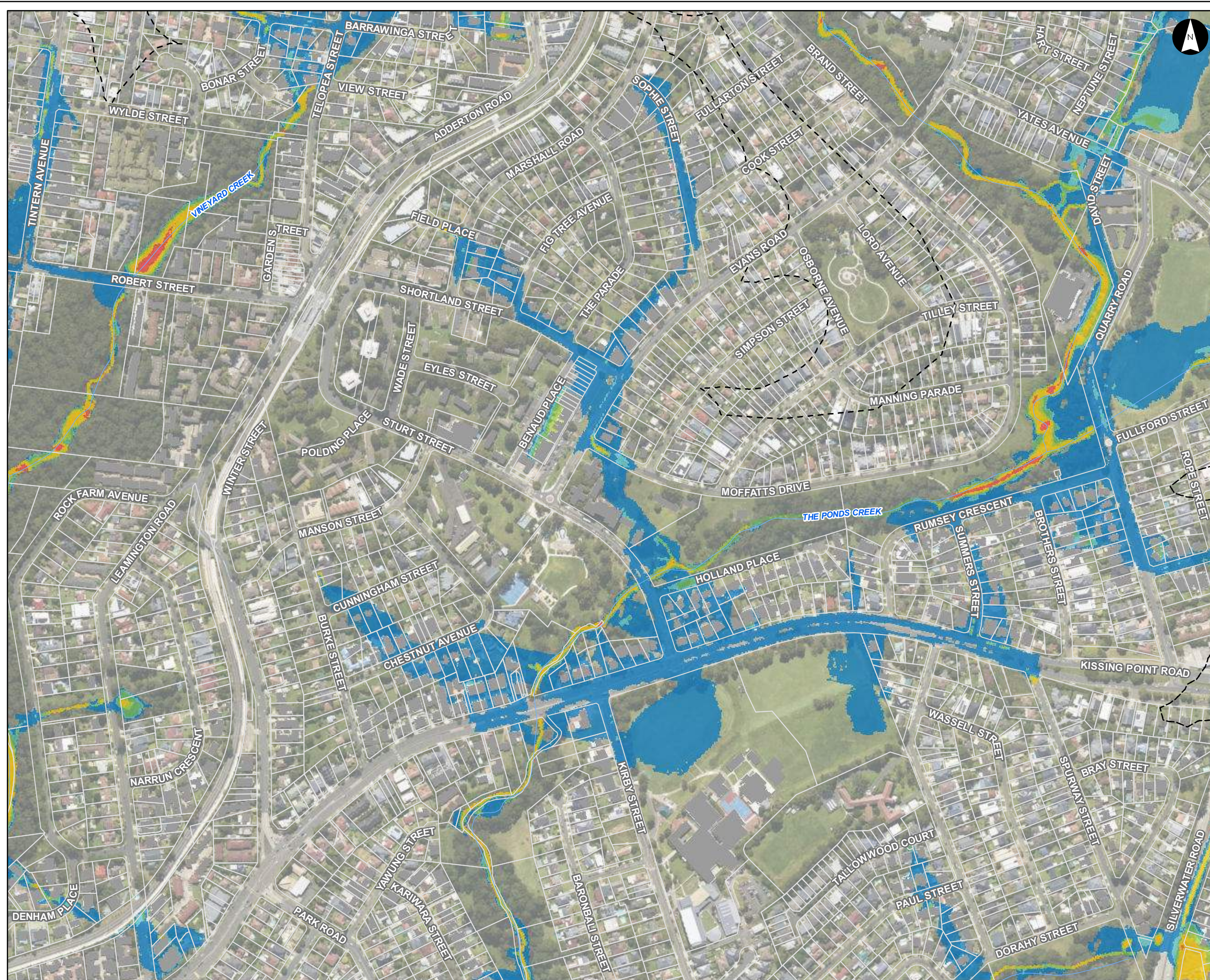
Notes:
 1. Coordinate System: GDA 1994 MGA Zone 56

References:
 1. Base data supplied by NSW SS and Esri
 2. Aerial imagery supplied by MetroMap
 3. Cadastre (2015) supplied by PCC



Scale at A3 1:5,000





Hazard Vulnerability Classification (FFA 1% AEP)

Parramatta River Flood Study

Project Code: 59916074
 Drawn By: AS
 Map: 59916074-GS-008-100yHazard5k.mxd
 Rev: 07
 Date: 2023-05-30

Legend

- Study Area
- Watercourse
- Cadastre
- Building Footprint
- Tuflow Model Extent

Max Max FFA 1% AEP Hazard Vulnerability Classification

- H1 - Relatively benign flow conditions. No vulnerability constraints
- H2 - Unsafe for small vehicles
- H3 - Unsafe for all vehicles, children and the elderly
- H4 - Unsafe for all people and all vehicles
- H5 - Unsafe for all people and all vehicles. Buildings require special engineering design and construction
- H6 - Unconditionally dangerous. Not suitable for any type of development or evacuation access. All building types considered vulnerable to failure

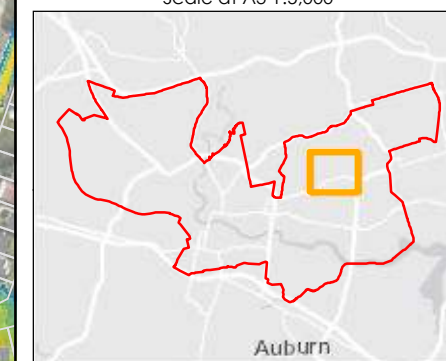
Figure H5.19

Notes:
 1. Coordinate System: GDA 1994 MGA Zone 56

References:
 1. Base data supplied by NSW SS and Esri
 2. Aerial imagery supplied by MetroMap
 3. Cadastre (2015) supplied by PCC



Scale at A3 1:5,000





Hazard Vulnerability Classification (FFA 1% AEP)

Parramatta River Flood Study

Project Code: 59916074
 Drawn By: AS
 Map: 59916074-GS-008-100yHazard5k.mxd
 Rev: 07
 Date: 2023-05-30

Legend

- Study Area
- Watercourse
- Cadastre
- Building Footprint
- Tuflow Model Extent

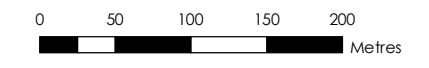
Max Max FFA 1% AEP Hazard Vulnerability Classification

- H1 - Relatively benign flow conditions. No vulnerability constraints
- H2 - Unsafe for small vehicles
- H3 - Unsafe for all vehicles, children and the elderly
- H4 - Unsafe for all people and all vehicles
- H5 - Unsafe for all people and all vehicles. Buildings require special engineering design and construction
- H6 - Unconditionally dangerous. Not suitable for any type of development or evacuation access. All building types considered vulnerable to failure

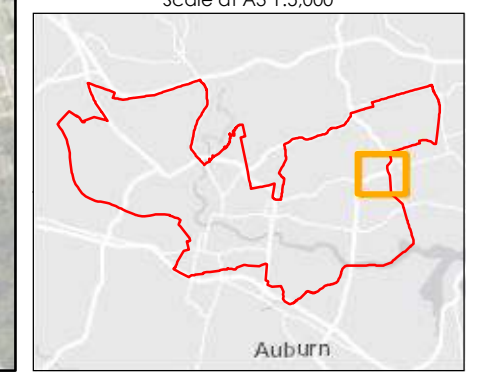
Figure H5.20

Notes:
 1. Coordinate System: GDA 1994 MGA Zone 56

References:
 1. Base data supplied by NSW SS and Esri
 2. Aerial imagery supplied by MetroMap
 3. Cadastre (2015) supplied by PCC



Scale at A3 1:5,000





Hazard Vulnerability Classification (FFA 1% AEP)

Parramatta River Flood Study
 Project Code: 59916074
 Drawn By: AS
 Map: 59916074-GS-008-100yHazard5k.mxd
 Rev: 07
 Date: 2023-05-30

Legend

- Study Area
- Watercourse
- Cadastre
- Building Footprint
- Tuflow Model Extent

Max Max FFA 1% AEP Hazard Vulnerability Classification

- H1 - Relatively benign flow conditions. No vulnerability constraints
- H2 - Unsafe for small vehicles
- H3 - Unsafe for all vehicles, children and the elderly
- H4 - Unsafe for all people and all vehicles
- H5 - Unsafe for all people and all vehicles. Buildings require special engineering design and construction
- H6 - Unconditionally dangerous. Not suitable for any type of development or evacuation access. All building types considered vulnerable to failure

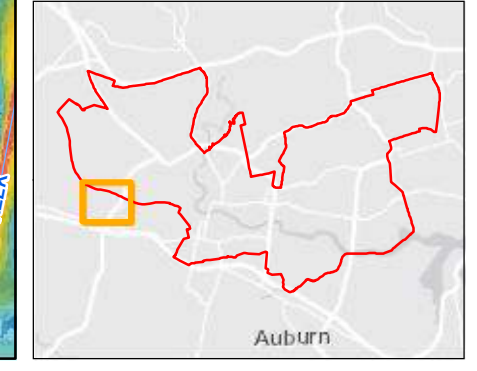
Figure H5.21

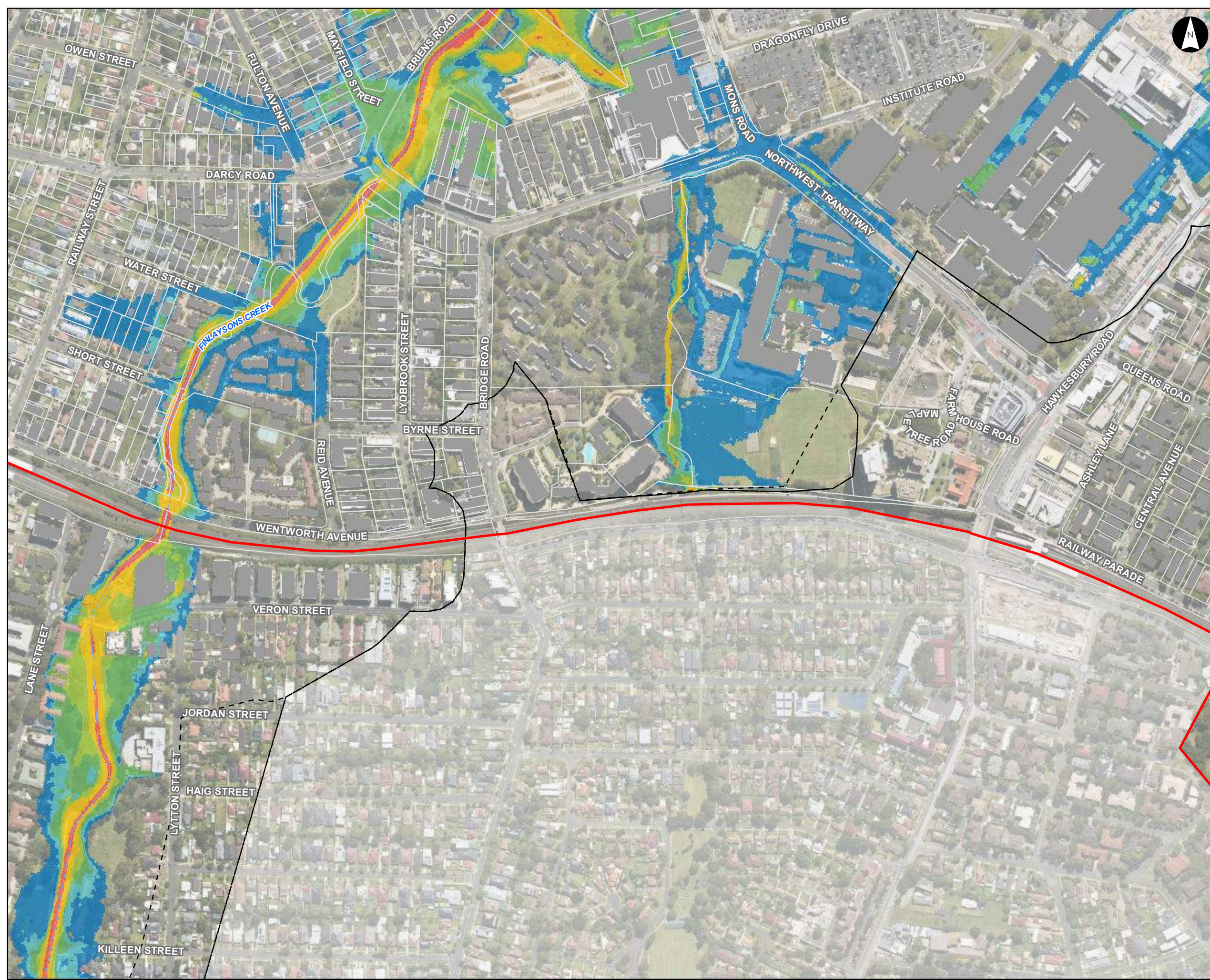
Notes:
 1. Coordinate System: GDA 1994 MGA Zone 56

References:
 1. Base data supplied by NSW SS and Esri
 2. Aerial imagery supplied by MetroMap
 3. Cadastre (2015) supplied by PCC



Scale at A3 1:5,000





Hazard Vulnerability Classification (FFA 1% AEP)

Parramatta River Flood Study

Project Code: 59916074
 Drawn By: AS
 Map: 59916074-GS-008-100yHazard5k.mxd
 Rev: 07
 Date: 2023-05-30

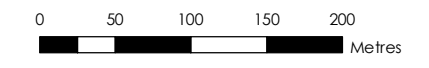
Legend

- Study Area
 - Watercourse
 - Cadastre
 - Building Footprint
 - Tuflow Model Extent
- Max Max FFA 1% AEP Hazard Vulnerability Classification**
- H1 - Relatively benign flow conditions. No vulnerability constraints
 - H2 - Unsafe for small vehicles
 - H3 - Unsafe for all vehicles, children and the elderly
 - H4 - Unsafe for all people and all vehicles
 - H5 - Unsafe for all people and all vehicles. Buildings require special engineering design and construction
 - H6 - Unconditionally dangerous. Not suitable for any type of development or evacuation access. All building types considered vulnerable to failure

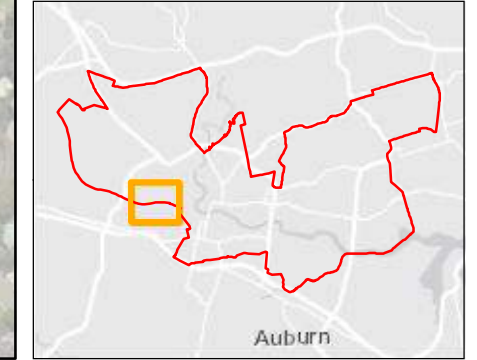
Figure H5.22

Notes:
 1. Coordinate System: GDA 1994 MGA Zone 56

References:
 1. Base data supplied by NSW SS and Esri
 2. Aerial imagery supplied by MetroMap
 3. Cadastre (2015) supplied by PCC



Scale at A3 1:5,000





Hazard Vulnerability Classification (FFA 1% AEP)

Parramatta River Flood Study
 Project Code: 59916074
 Drawn By: AS
 Map: 59916074-GS-008-100yHazard5k.mxd
 Rev: 07
 Date: 2023-05-30

Legend

- Study Area
- Watercourse
- Cadastre
- Building Footprint
- Tuflow Model Extent

Max Max FFA 1% AEP Hazard Vulnerability Classification

- H1 - Relatively benign flow conditions. No vulnerability constraints
- H2 - Unsafe for small vehicles
- H3 - Unsafe for all vehicles, children and the elderly
- H4 - Unsafe for all people and all vehicles
- H5 - Unsafe for all people and all vehicles. Buildings require special engineering design and construction
- H6 - Unconditionally dangerous. Not suitable for any type of development or evacuation access. All building types considered vulnerable to failure

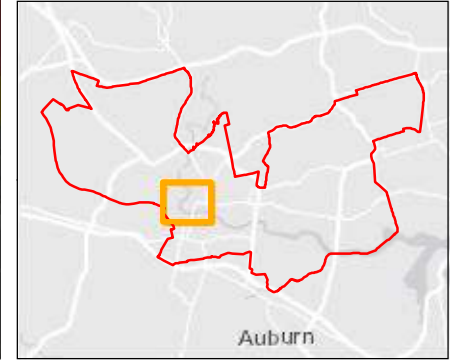
Figure H5.23

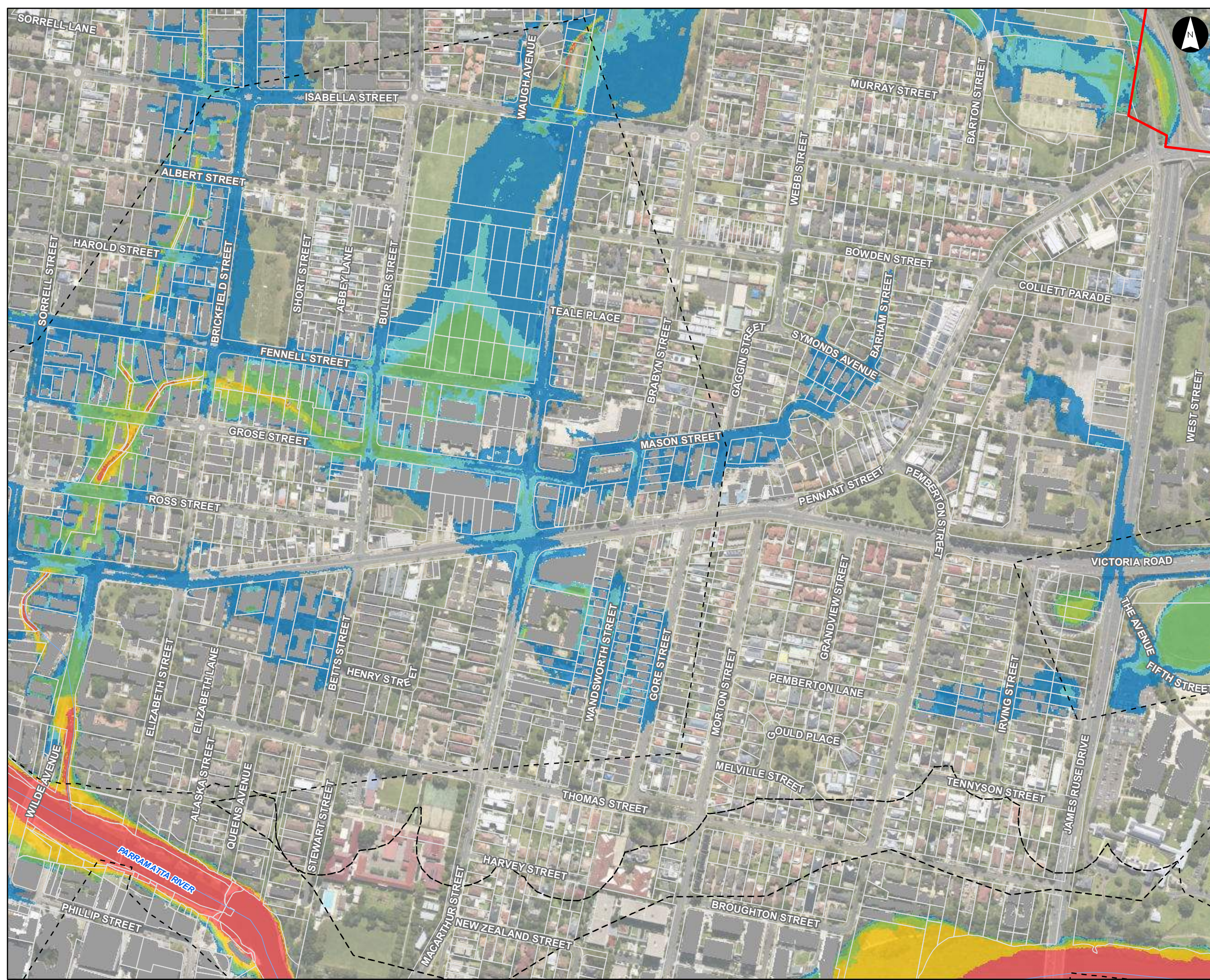
Notes:
 1. Coordinate System: GDA 1994 MGA Zone 56

References:
 1. Base data supplied by NSW SS and Esri
 2. Aerial imagery supplied by MetroMap
 3. Cadastre (2015) supplied by PCC



Scale at A3 1:5,000





Hazard Vulnerability Classification (FFA 1% AEP)

Parramatta River Flood Study
 Project Code: 59916074
 Drawn By: AS
 Map: 59916074-GS-008-100yHazard5k.mxd
 Rev: 07
 Date: 2023-05-30

Legend

- Study Area
- Watercourse
- Cadastre
- Building Footprint
- Tuflow Model Extent

Max Max FFA 1% AEP Hazard Vulnerability Classification

- H1 - Relatively benign flow conditions. No vulnerability constraints
- H2 - Unsafe for small vehicles
- H3 - Unsafe for all vehicles, children and the elderly
- H4 - Unsafe for all people and all vehicles
- H5 - Unsafe for all people and all vehicles. Buildings require special engineering design and construction
- H6 - Unconditionally dangerous. Not suitable for any type of development or evacuation access. All building types considered vulnerable to failure

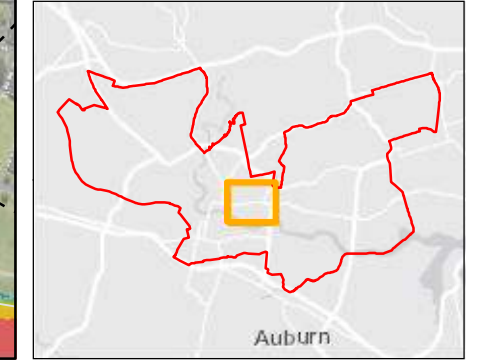
Figure H5.24

Notes:
 1. Coordinate System: GDA 1994 MGA Zone 56

References:
 1. Base data supplied by NSW SS and Esri
 2. Aerial imagery supplied by MetroMap
 3. Cadastre (2015) supplied by PCC



Scale at A3 1:5,000





Hazard Vulnerability Classification (FFA 1% AEP)

Parramatta River Flood Study
 Project Code: 59916074
 Drawn By: AS
 Map: 59916074-GS-008-100yHazard5k.mxd
 Rev: 07
 Date: 2023-05-30

Legend

- Study Area
- Watercourse
- Cadastre
- Building Footprint
- Tuflow Model Extent

Max Max FFA 1% AEP Hazard Vulnerability Classification

- H1 - Relatively benign flow conditions. No vulnerability constraints
- H2 - Unsafe for small vehicles
- H3 - Unsafe for all vehicles, children and the elderly
- H4 - Unsafe for all people and all vehicles
- H5 - Unsafe for all people and all vehicles. Buildings require special engineering design and construction
- H6 - Unconditionally dangerous. Not suitable for any type of development or evacuation access. All building types considered vulnerable to failure

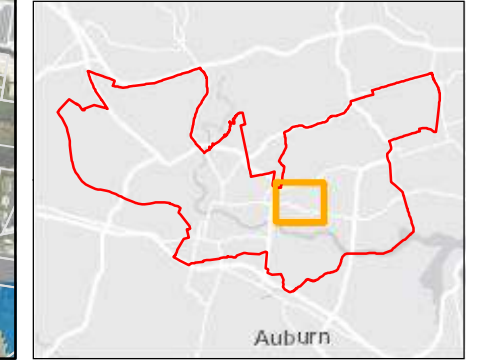
Figure H5.25

Notes:
 1. Coordinate System: GDA 1994 MGA Zone 56

References:
 1. Base data supplied by NSW SS and Esri
 2. Aerial imagery supplied by MetroMap
 3. Cadastre (2015) supplied by PCC



Scale at A3 1:5,000





Hazard Vulnerability Classification (FFA 1% AEP)

Parramatta River Flood Study
 Project Code: 59916074
 Drawn By: AS
 Map: 59916074-GS-008-100yHazard5k.mxd
 Rev: 07
 Date: 2023-05-30

Legend

- Study Area
- Watercourse
- Cadastre
- Building Footprint
- Tuflow Model Extent

Max Max FFA 1% AEP Hazard Vulnerability Classification

- H1 - Relatively benign flow conditions. No vulnerability constraints
- H2 - Unsafe for small vehicles
- H3 - Unsafe for all vehicles, children and the elderly
- H4 - Unsafe for all people and all vehicles
- H5 - Unsafe for all people and all vehicles. Buildings require special engineering design and construction
- H6 - Unconditionally dangerous. Not suitable for any type of development or evacuation access. All building types considered vulnerable to failure

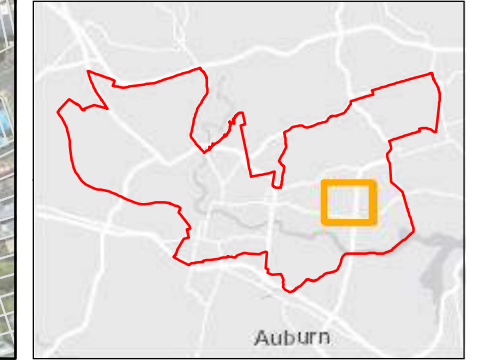
Figure H5.26

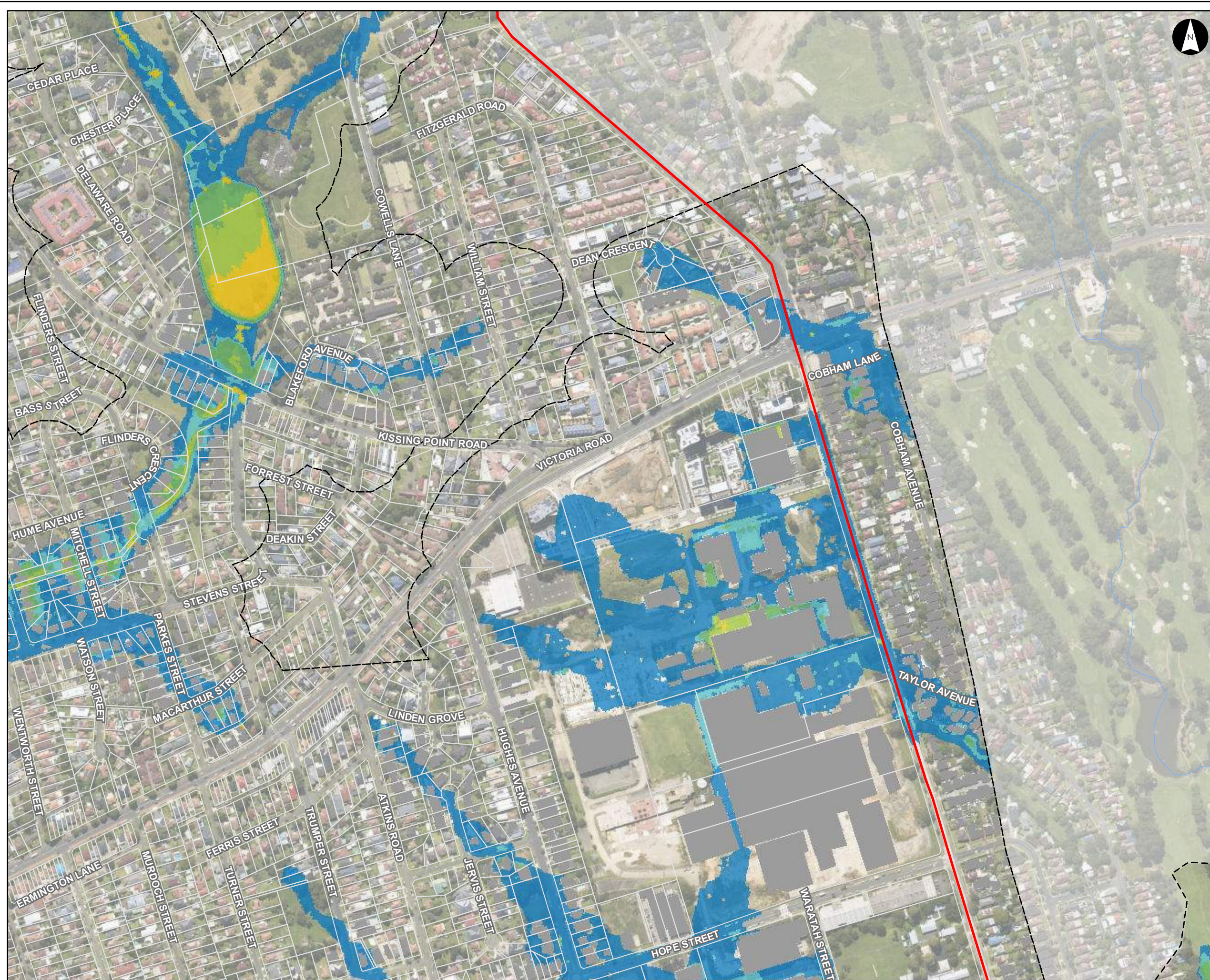
Notes:
 1. Coordinate System: GDA 1994 MGA Zone 56

References:
 1. Base data supplied by NSW SS and Esri
 2. Aerial imagery supplied by MetroMap
 3. Cadastre (2015) supplied by PCC



Scale at A3 1:5,000





Hazard Vulnerability Classification (FFA 1% AEP)

Parramatta River Flood Study

Project Code: 59916074
 Drawn By: AS
 Map: 59916074-GS-008-100yHazard5k.mxd
 Rev: 07
 Date: 2023-05-30

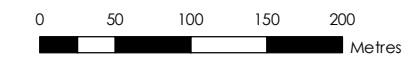
Legend

- Study Area
 - Watercourse
 - Cadastre
 - Building Footprint
 - Tuflow Model Extent
- Max Max FFA 1% AEP Hazard Vulnerability Classification**
- H1 - Relatively benign flow conditions. No vulnerability constraints
 - H2 - Unsafe for small vehicles
 - H3 - Unsafe for all vehicles, children and the elderly
 - H4 - Unsafe for all people and all vehicles
 - H5 - Unsafe for all people and all vehicles. Buildings require special engineering design and construction
 - H6 - Unconditionally dangerous. Not suitable for any type of development or evacuation access. All building types considered vulnerable to failure

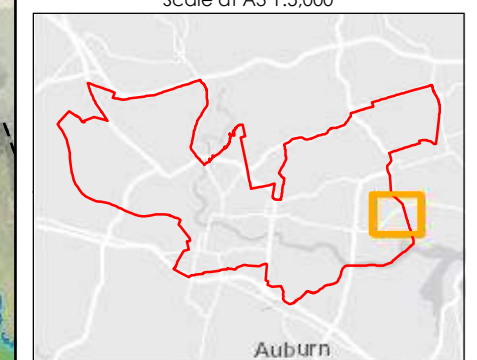
Figure H5.27

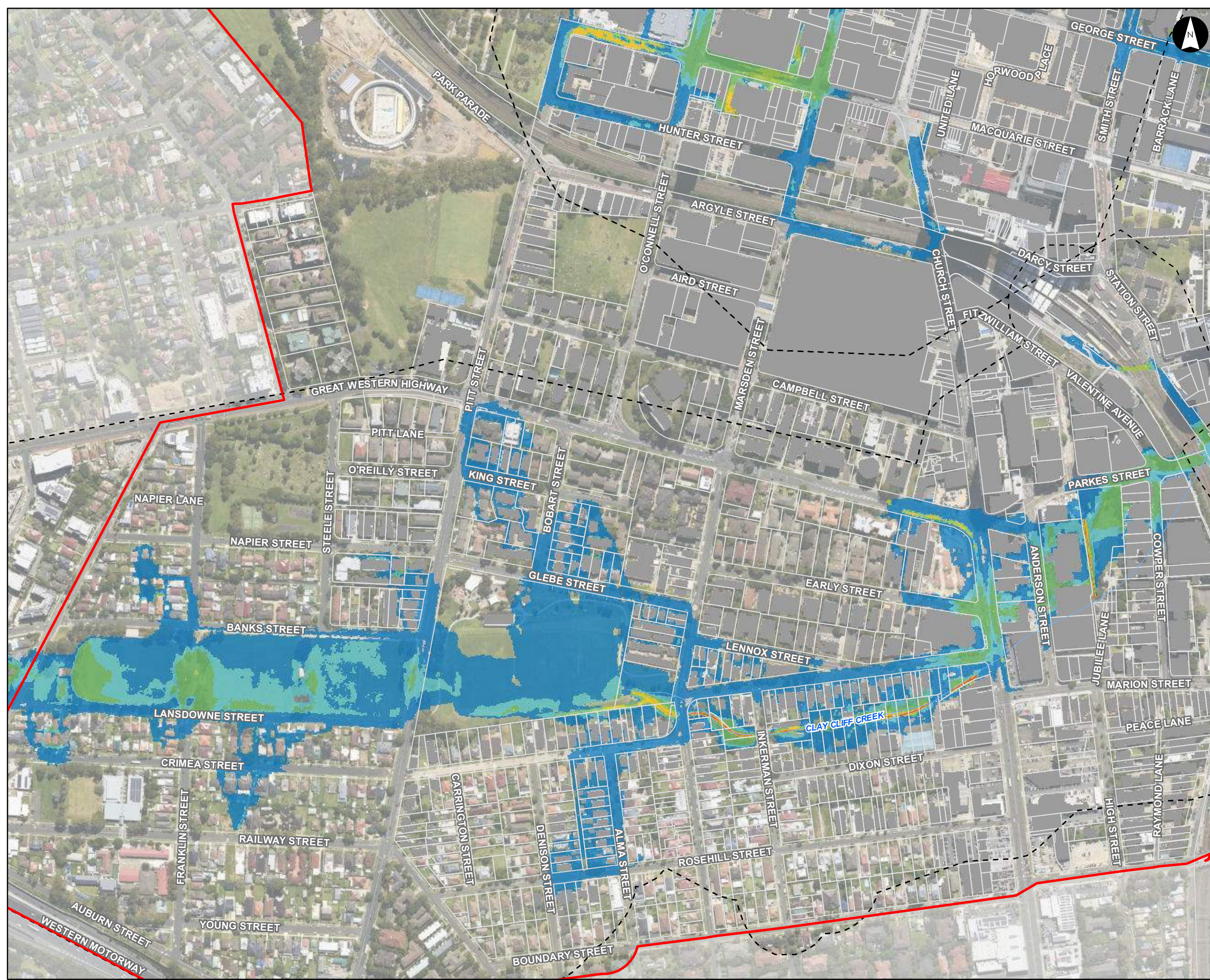
Notes:
 1. Coordinate System: GDA 1994 MGA Zone 56

References:
 1. Base data supplied by NSW SS and Esri
 2. Aerial imagery supplied by MetroMap
 3. Cadastre (2015) supplied by PCC



Scale at A3 1:5,000





Hazard Vulnerability Classification (FFA 1% AEP)

Parramatta River Flood Study
 Project Code: 59916074
 Drawn By: AS
 Map: 59916074-GS-008-100yHazard5k.mxd
 Rev: 07
 Date: 2023-05-30

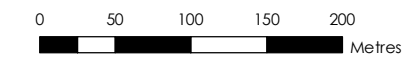
Legend

- Study Area
 - Watercourse
 - Cadastre
 - Building Footprint
 - Tuflow Model Extent
- Max Max FFA 1% AEP Hazard Vulnerability Classification**
- H1 - Relatively benign flow conditions. No vulnerability constraints
 - H2 - Unsafe for small vehicles
 - H3 - Unsafe for all vehicles, children and the elderly
 - H4 - Unsafe for all people and all vehicles
 - H5 - Unsafe for all people and all vehicles. Buildings require special engineering design and construction
 - H6 - Unconditionally dangerous. Not suitable for any type of development or evacuation access. All building types considered vulnerable to failure

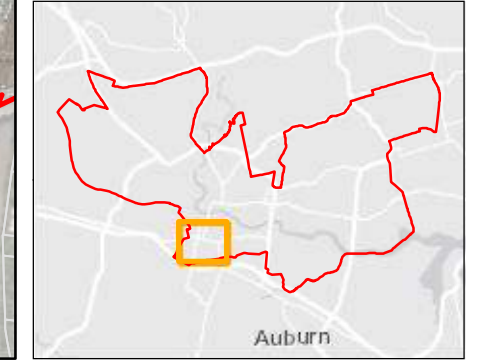
Figure H5.28

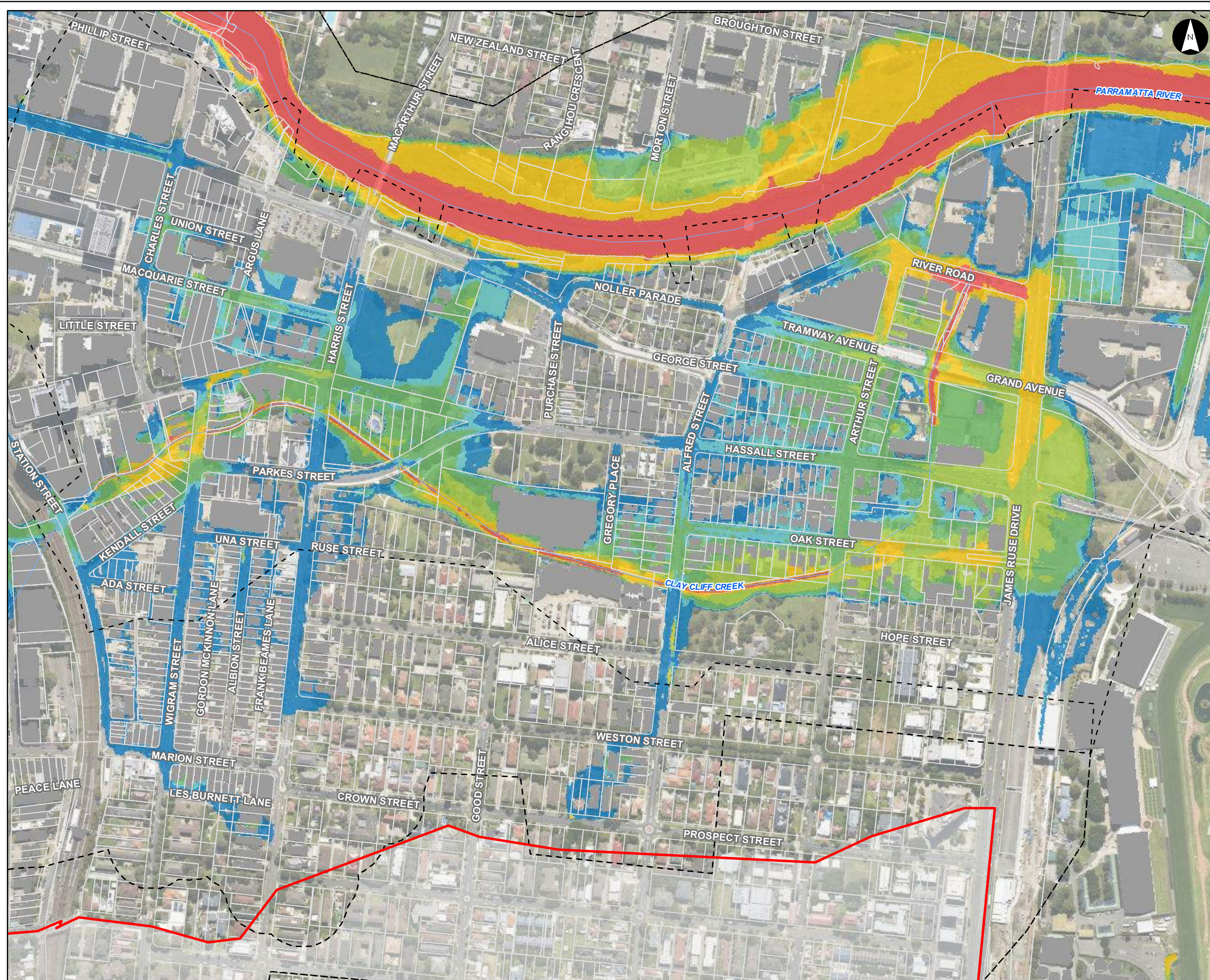
Notes:
 1. Coordinate System: GDA 1994 MGA Zone 56

References:
 1. Base data supplied by NSW SS and Esri
 2. Aerial imagery supplied by MetroMap
 3. Cadastre (2015) supplied by PCC



Scale at A3 1:5,000





Hazard Vulnerability Classification (FFA 1% AEP)

Parramatta River Flood Study

Project Code: 59916074
 Drawn By: AS
 Map: 59916074-GS-008-100yHazard5k.mxd
 Rev: 07
 Date: 2023-05-30

Legend

- Study Area
- Watercourse
- Cadastre
- Building Footprint
- Tuflow Model Extent

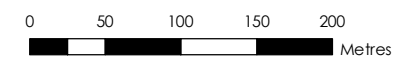
Max Max FFA 1% AEP Hazard Vulnerability Classification

- H1 - Relatively benign flow conditions. No vulnerability constraints
- H2 - Unsafe for small vehicles
- H3 - Unsafe for all vehicles, children and the elderly
- H4 - Unsafe for all people and all vehicles
- H5 - Unsafe for all people and all vehicles. Buildings require special engineering design and construction
- H6 - Unconditionally dangerous. Not suitable for any type of development or evacuation access. All building types considered vulnerable to failure

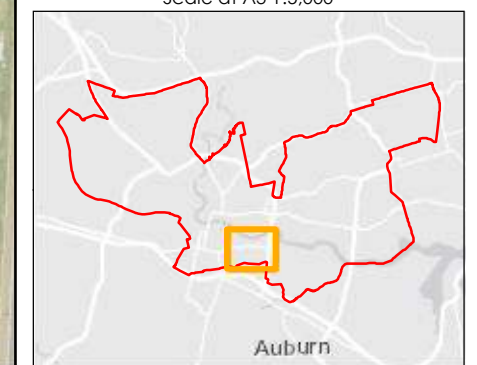
Figure H5.29

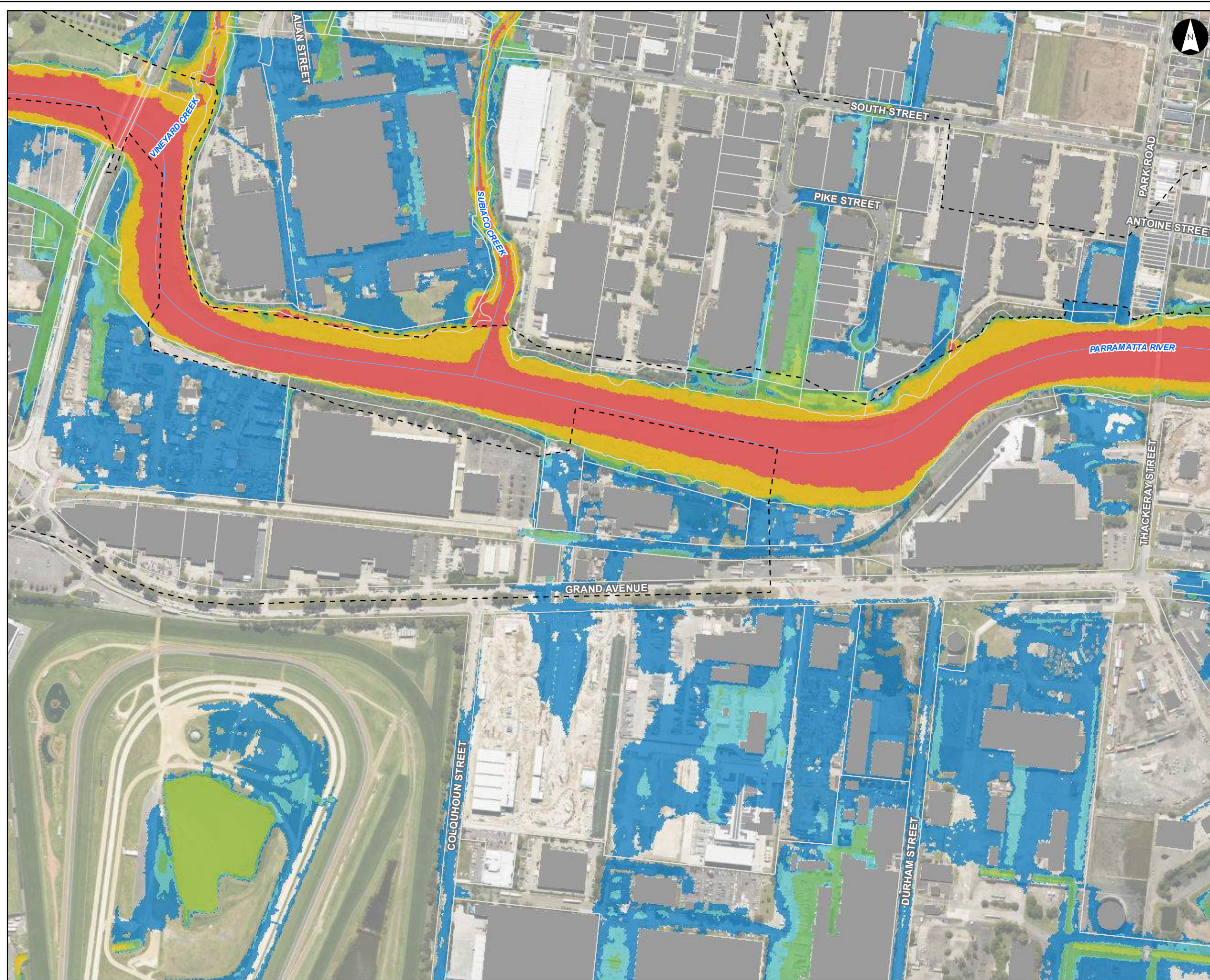
Notes:
 1. Coordinate System: GDA 1994 MGA Zone 56

References:
 1. Base data supplied by NSW SS and Esri
 2. Aerial imagery supplied by MetroMap
 3. Cadastre (2015) supplied by PCC



Scale at A3 1:5,000





Hazard Vulnerability Classification (FFA 1% AEP)

Parramatta River Flood Study

Project Code: 59916074
 Drawn By: AS
 Map: 59916074-GS-008-100yHazard5k.mxd
 Rev: 07
 Date: 2023-05-30

Legend

- Study Area
- Watercourse
- Cadastre
- Building Footprint
- Tuflow Model Extent

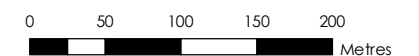
Max Max FFA 1% AEP Hazard Vulnerability Classification

- H1 - Relatively benign flow conditions. No vulnerability constraints
- H2 - Unsafe for small vehicles
- H3 - Unsafe for all vehicles, children and the elderly
- H4 - Unsafe for all people and all vehicles
- H5 - Unsafe for all people and all vehicles. Buildings require special engineering design and construction
- H6 - Unconditionally dangerous. Not suitable for any type of development or evacuation access. All building types considered vulnerable to failure

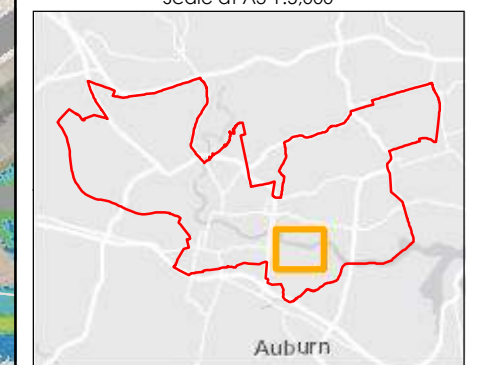
Figure H5.30

Notes:
 1. Coordinate System: GDA 1994 MGA Zone 56

References:
 1. Base data supplied by NSW SS and Esri
 2. Aerial imagery supplied by MetroMap
 3. Cadastre (2015) supplied by PCC



Scale at A3 1:5,000





Hazard Vulnerability Classification (FFA 1% AEP)

Parramatta River Flood Study
 Project Code: 59916074
 Drawn By: AS
 Map: 59916074-GS-008-100yHazard5k.mxd
 Rev: 07
 Date: 2023-05-30

Legend

- Study Area
- Watercourse
- Cadastre
- Building Footprint
- Tuflow Model Extent

Max Max FFA 1% AEP Hazard Vulnerability Classification

- H1 - Relatively benign flow conditions. No vulnerability constraints
- H2 - Unsafe for small vehicles
- H3 - Unsafe for all vehicles, children and the elderly
- H4 - Unsafe for all people and all vehicles
- H5 - Unsafe for all people and all vehicles. Buildings require special engineering design and construction
- H6 - Unconditionally dangerous. Not suitable for any type of development or evacuation access. All building types considered vulnerable to failure

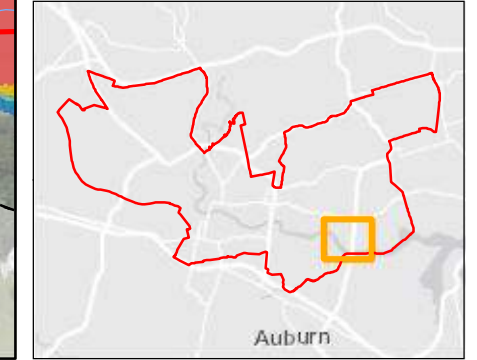
Figure H5.31

Notes:
 1. Coordinate System: GDA 1994 MGA Zone 56

References:
 1. Base data supplied by NSW SS and Esri
 2. Aerial imagery supplied by MetroMap
 3. Cadastre (2015) supplied by PCC



Scale at A3 1:5,000





Hazard Vulnerability Classification (FFA 1% AEP)

Parramatta River Flood Study
 Project Code: 59916074
 Drawn By: AS
 Map: 59916074-GS-008-100yHazard5k.mxd
 Rev: 07
 Date: 2023-05-30

Legend

- Study Area
- Watercourse
- Cadastre
- Building Footprint
- Tuflow Model Extent

Max Max FFA 1% AEP Hazard Vulnerability Classification

- H1 - Relatively benign flow conditions. No vulnerability constraints
- H2 - Unsafe for small vehicles
- H3 - Unsafe for all vehicles, children and the elderly
- H4 - Unsafe for all people and all vehicles
- H5 - Unsafe for all people and all vehicles. Buildings require special engineering design and construction
- H6 - Unconditionally dangerous. Not suitable for any type of development or evacuation access. All building types considered vulnerable to failure

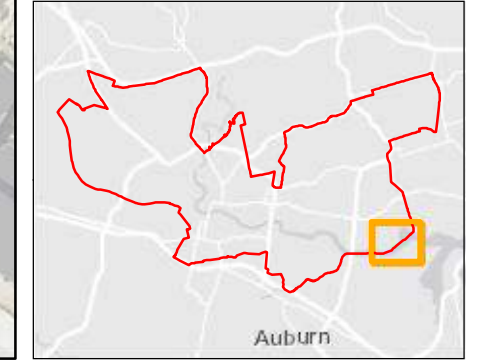
Figure H5.32

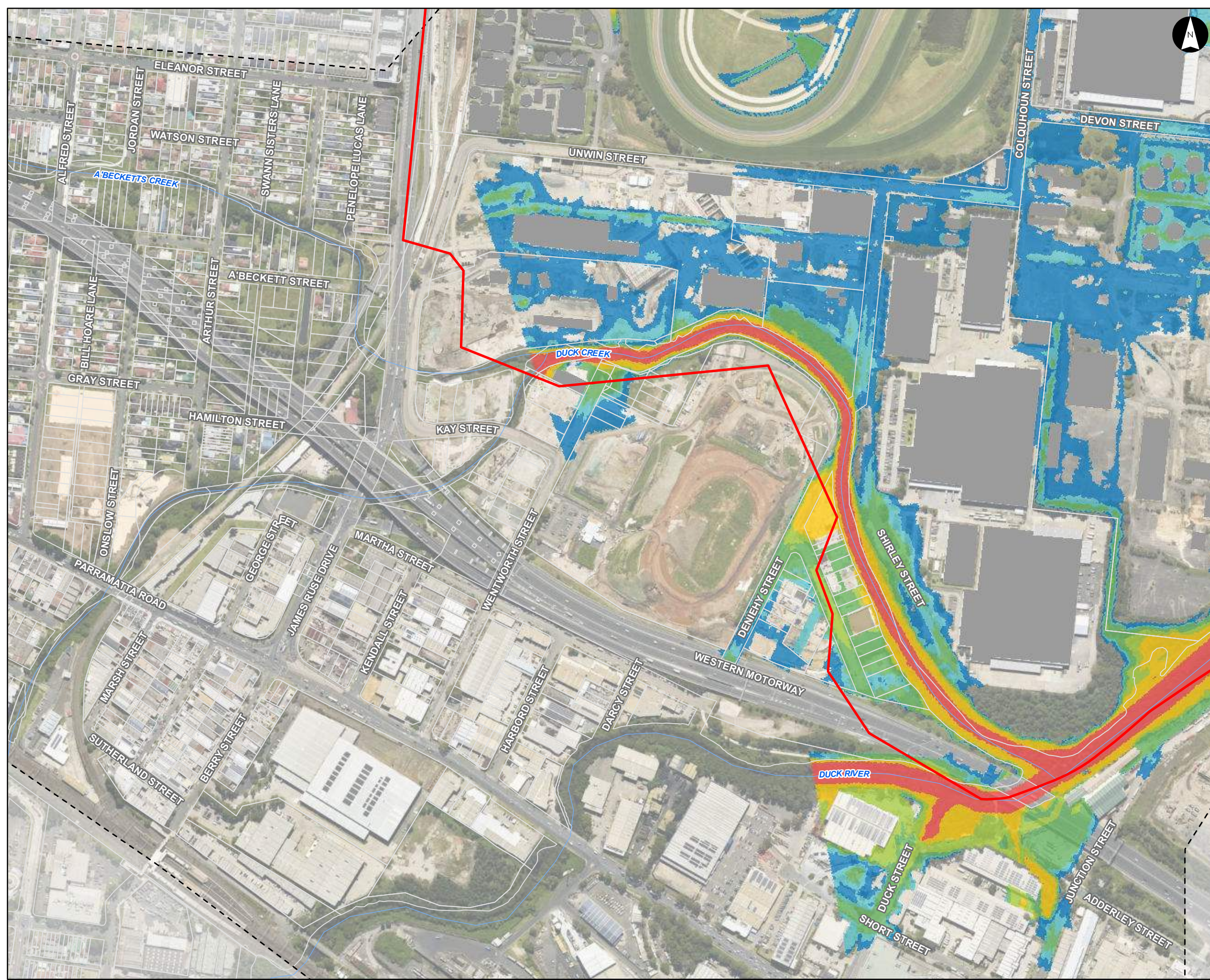
Notes:
 1. Coordinate System: GDA 1994 MGA Zone 56

References:
 1. Base data supplied by NSW SS and Esri
 2. Aerial imagery supplied by MetroMap
 3. Cadastre (2015) supplied by PCC



Scale at A3 1:5,000





Hazard Vulnerability Classification (FFA 1% AEP)

Parramatta River Flood Study

Project Code: 59916074
 Drawn By: AS
 Map: 59916074-GS-008-100yHazard5k.mxd
 Rev: 07
 Date: 2023-05-30

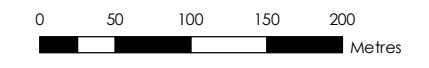
Legend

- Study Area
 - Watercourse
 - Cadastre
 - Building Footprint
 - Tuflow Model Extent
- Max Max FFA 1% AEP Hazard Vulnerability Classification**
- H1 - Relatively benign flow conditions. No vulnerability constraints
 - H2 - Unsafe for small vehicles
 - H3 - Unsafe for all vehicles, children and the elderly
 - H4 - Unsafe for all people and all vehicles
 - H5 - Unsafe for all people and all vehicles. Buildings require special engineering design and construction
 - H6 - Unconditionally dangerous. Not suitable for any type of development or evacuation access. All building types considered vulnerable to failure

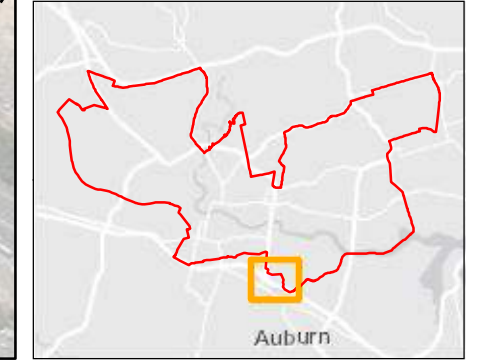
Figure H5.33

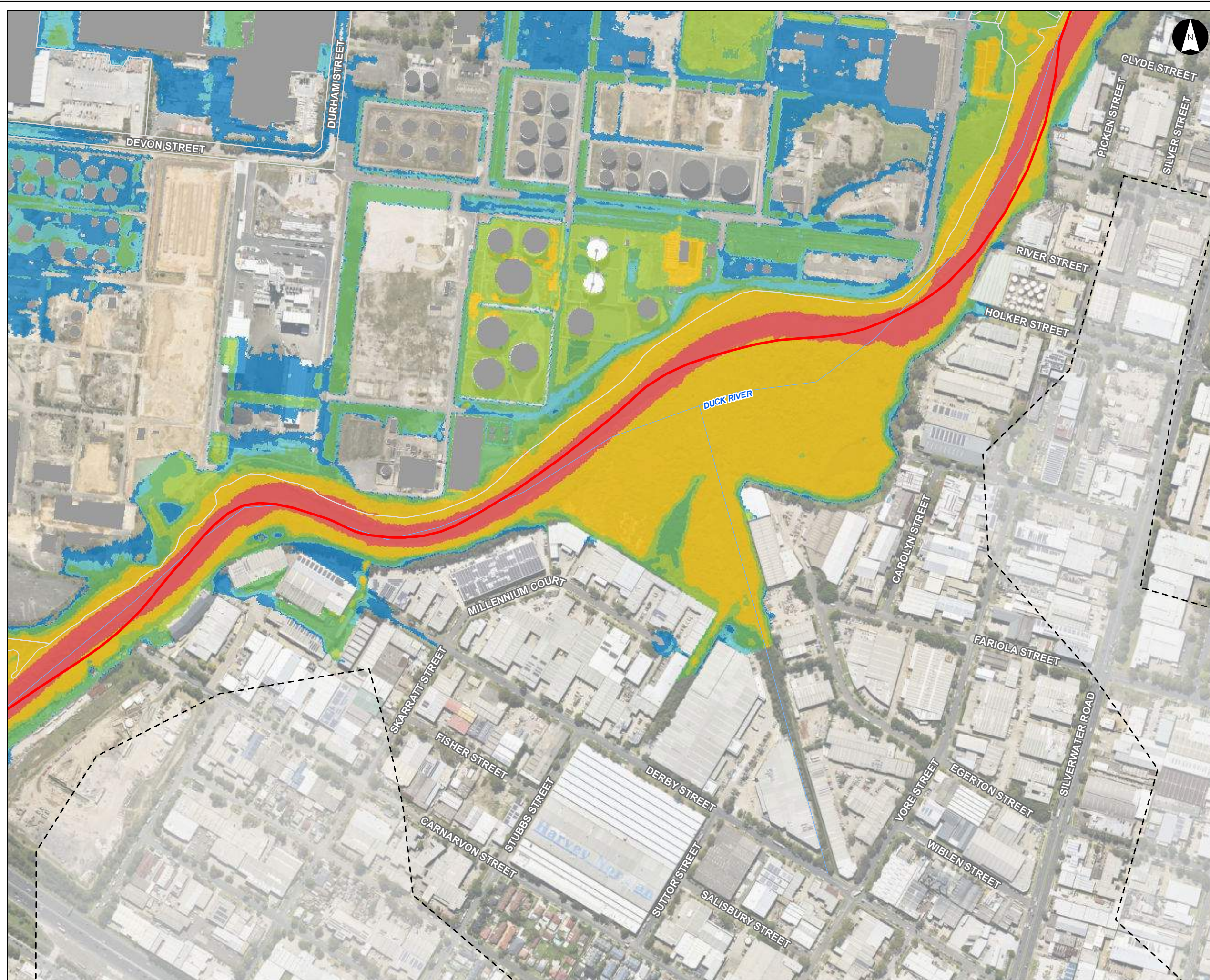
Notes:
 1. Coordinate System: GDA 1994 MGA Zone 56

References:
 1. Base data supplied by NSW SS and Esri
 2. Aerial imagery supplied by MetroMap
 3. Cadastre (2015) supplied by PCC



Scale at A3 1:5,000





Hazard Vulnerability Classification (FFA 1% AEP)

Parramatta River Flood Study

Project Code: 59916074
 Drawn By: AS
 Map: 59916074-GS-008-100yHazard5k.mxd
 Rev: 07
 Date: 2023-05-30

Legend

- Study Area
- Watercourse
- Cadastre
- Building Footprint
- Tuflow Model Extent

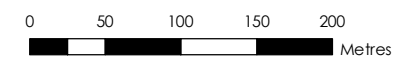
Max Max FFA 1% AEP Hazard Vulnerability Classification

- H1 - Relatively benign flow conditions. No vulnerability constraints
- H2 - Unsafe for small vehicles
- H3 - Unsafe for all vehicles, children and the elderly
- H4 - Unsafe for all people and all vehicles
- H5 - Unsafe for all people and all vehicles. Buildings require special engineering design and construction
- H6 - Unconditionally dangerous. Not suitable for any type of development or evacuation access. All building types considered vulnerable to failure

Figure H5.34

Notes:
 1. Coordinate System: GDA 1994 MGA Zone 56

References:
 1. Base data supplied by NSW SS and Esri
 2. Aerial imagery supplied by MetroMap
 3. Cadastre (2015) supplied by PCC



Scale at A3 1:5,000

