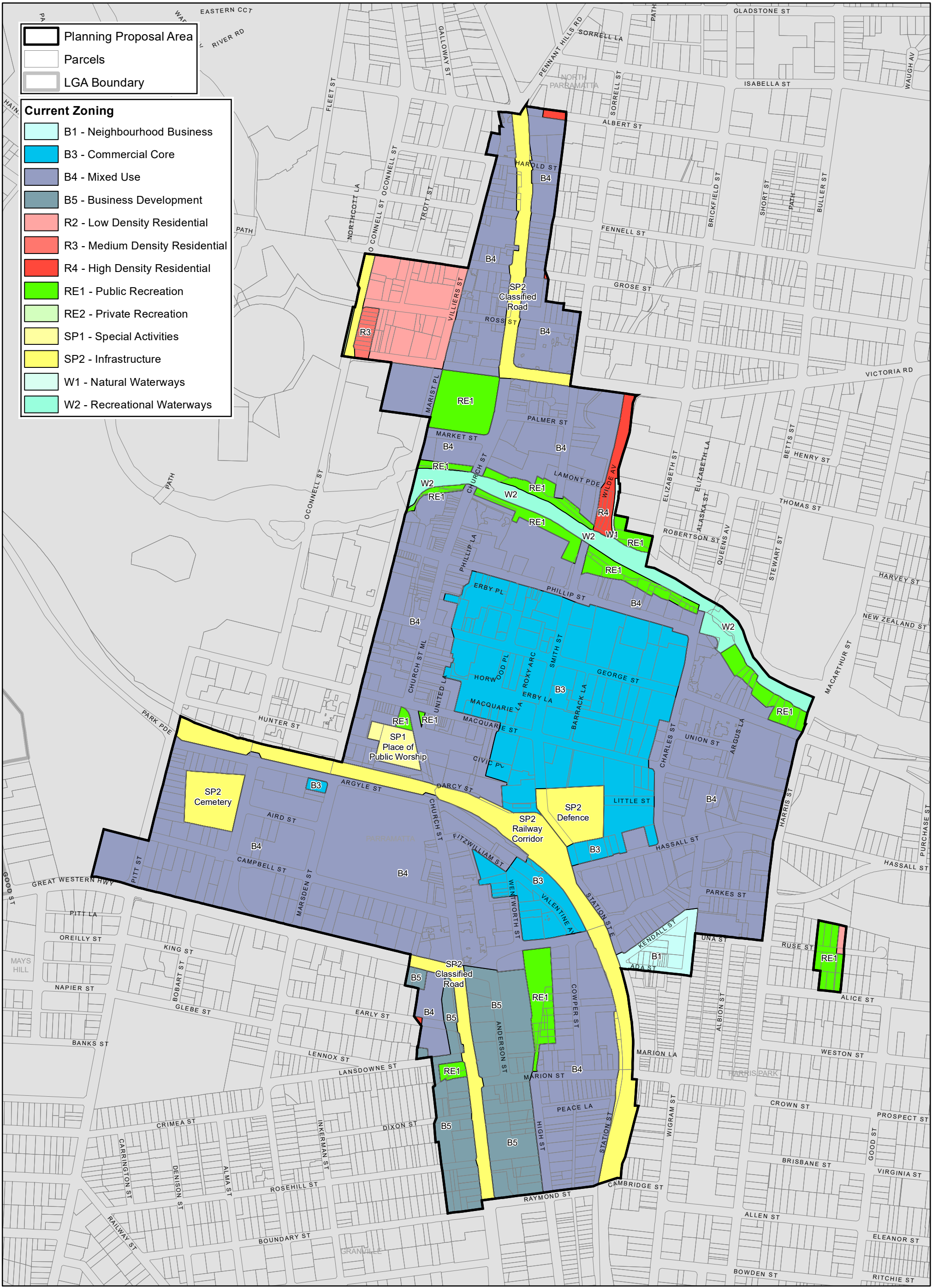



# Parramatta CBD Planning Proposal — Current Zoning - Parramatta LEP 2011

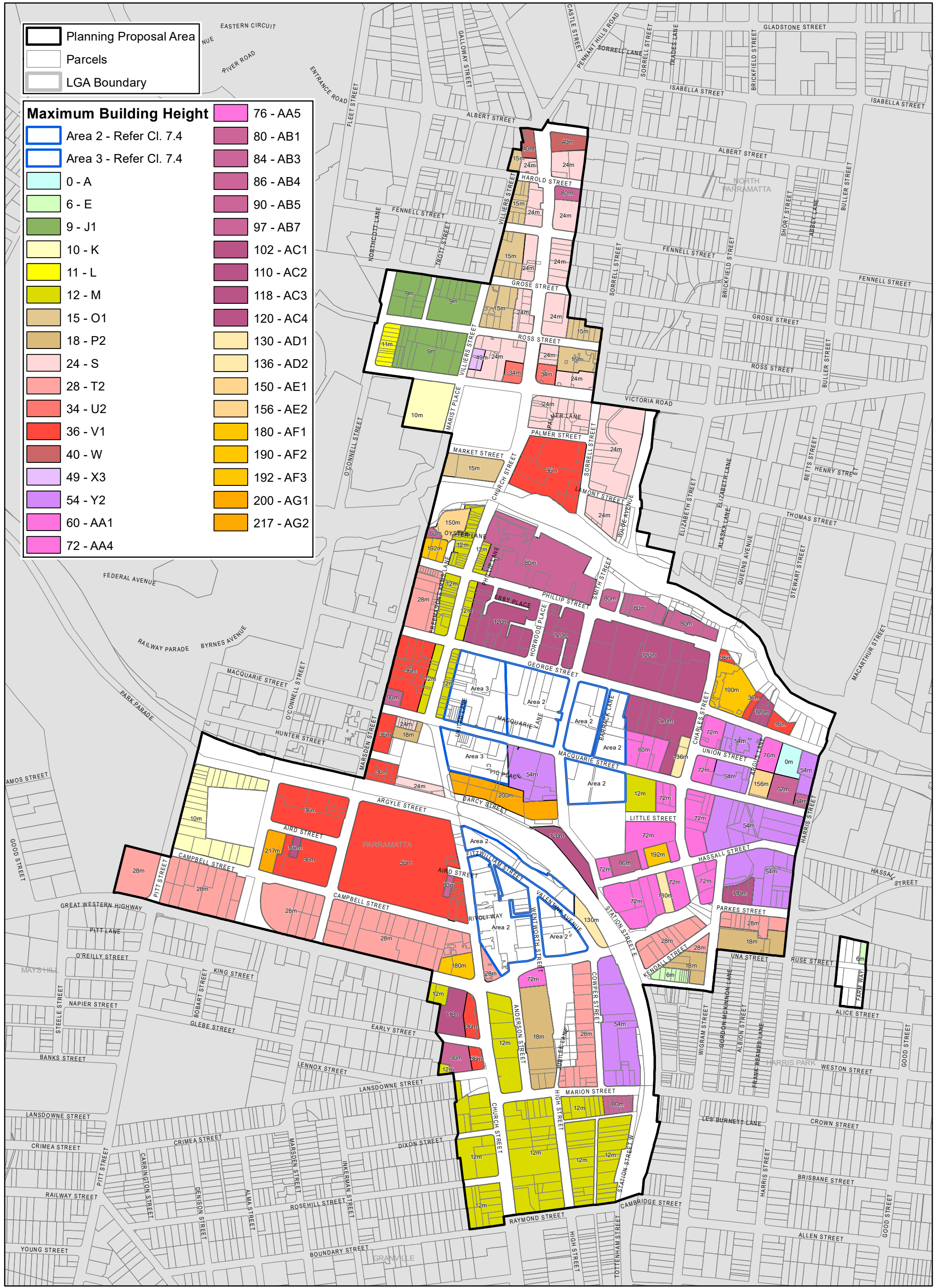


Data Version: 09/04/2021






# Parramatta CBD Planning Proposal — Current Height of Buildings - Parramatta LEP 2011

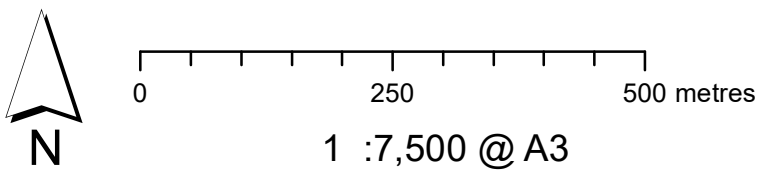
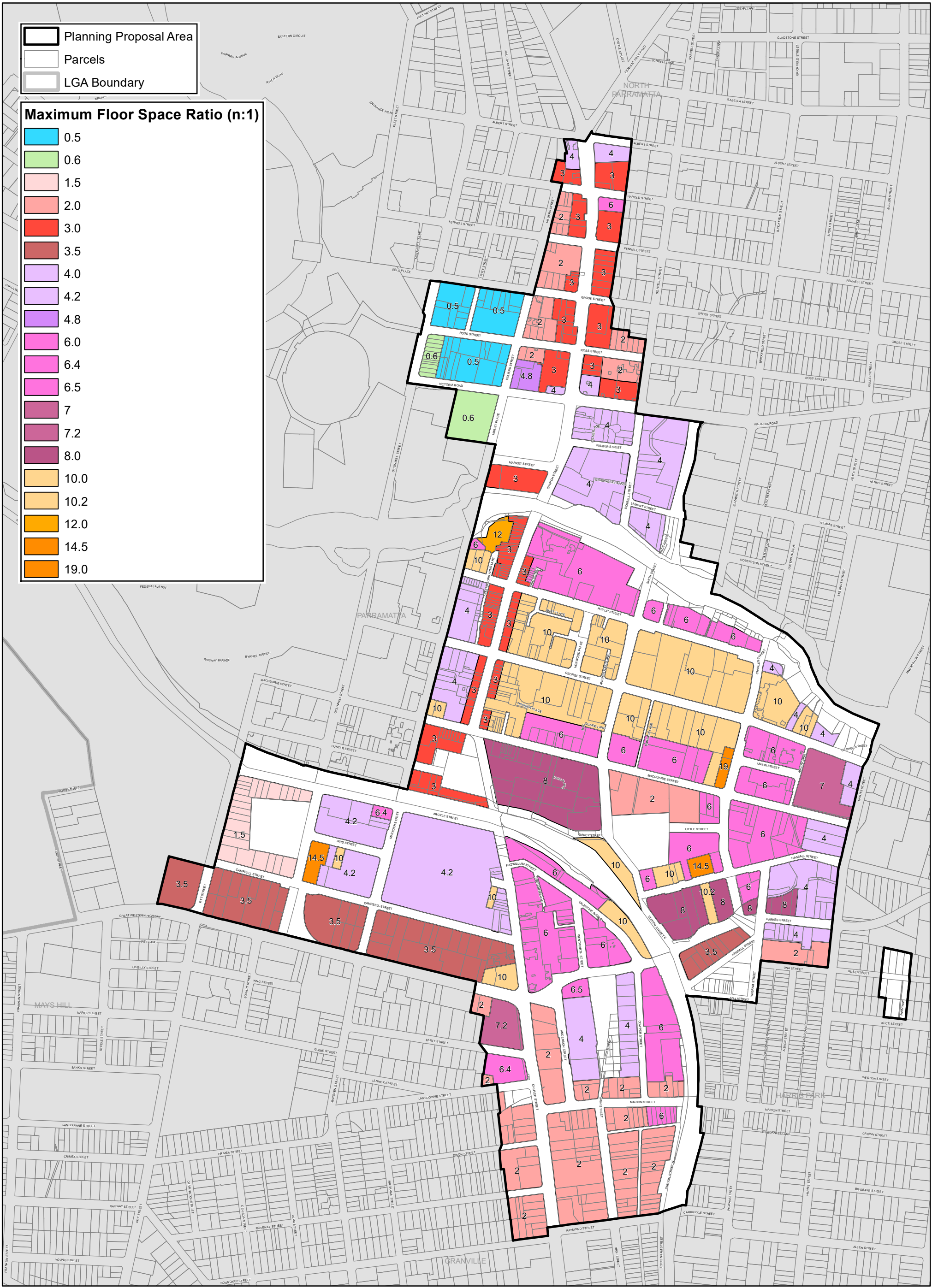


Data Version: 09/04/2021





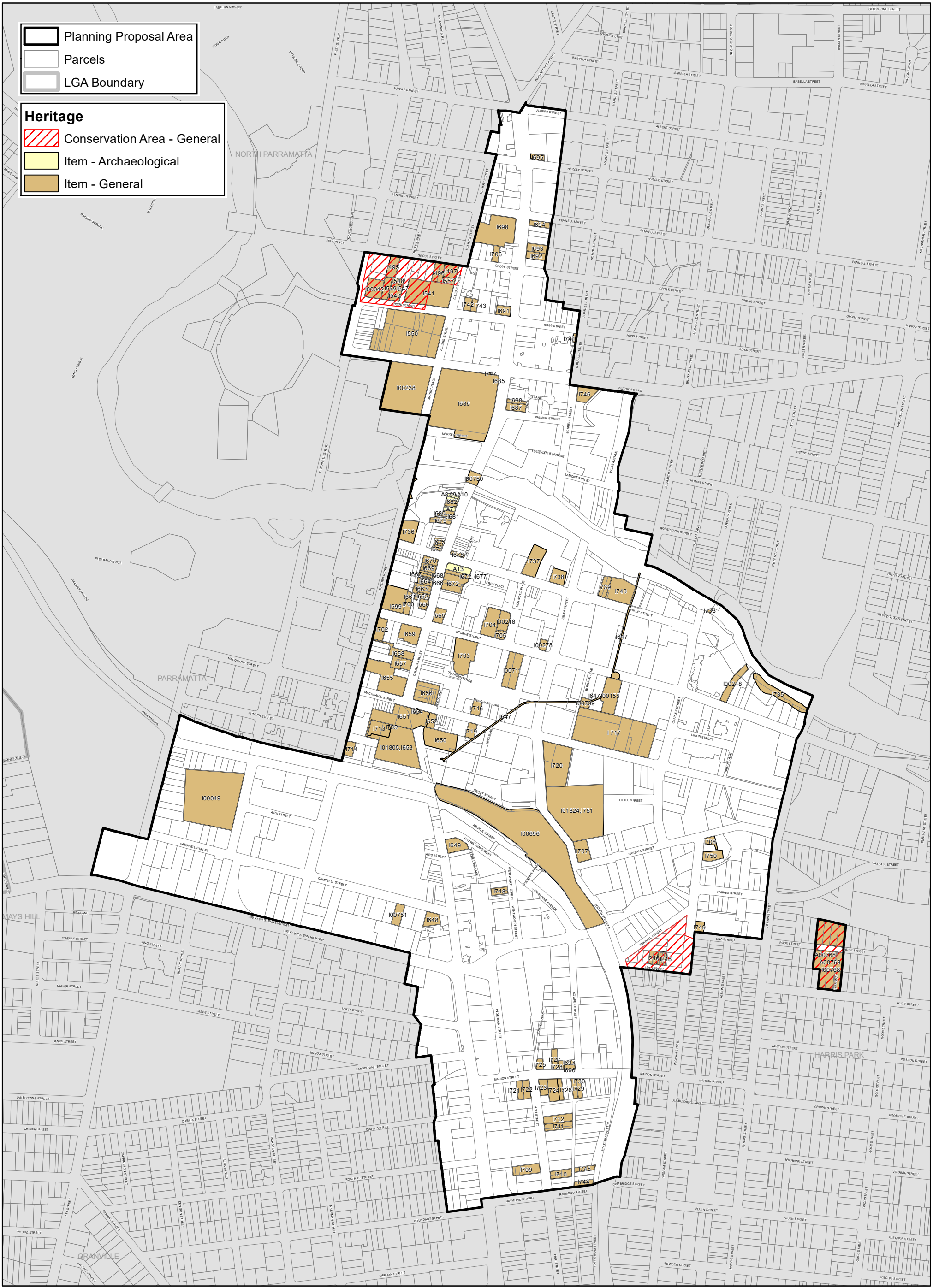
# Parramatta CBD Planning Proposal — Current Floor Space Ratio - Parramatta LEP 2011



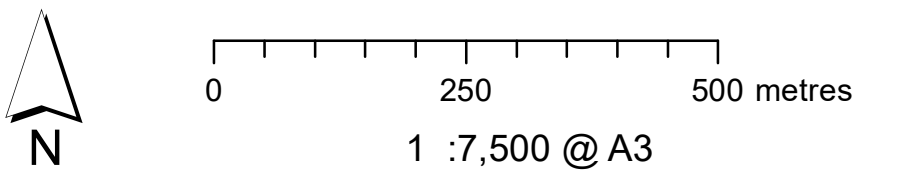
Data Version: 09/04/2021



# Parramatta CBD Planning Proposal — Current Heritage Map - Parramatta LEP 2011

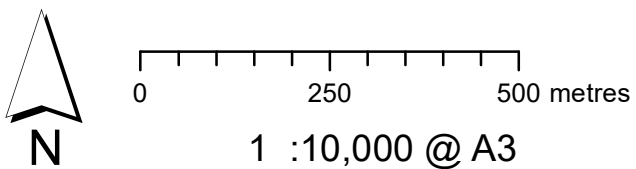
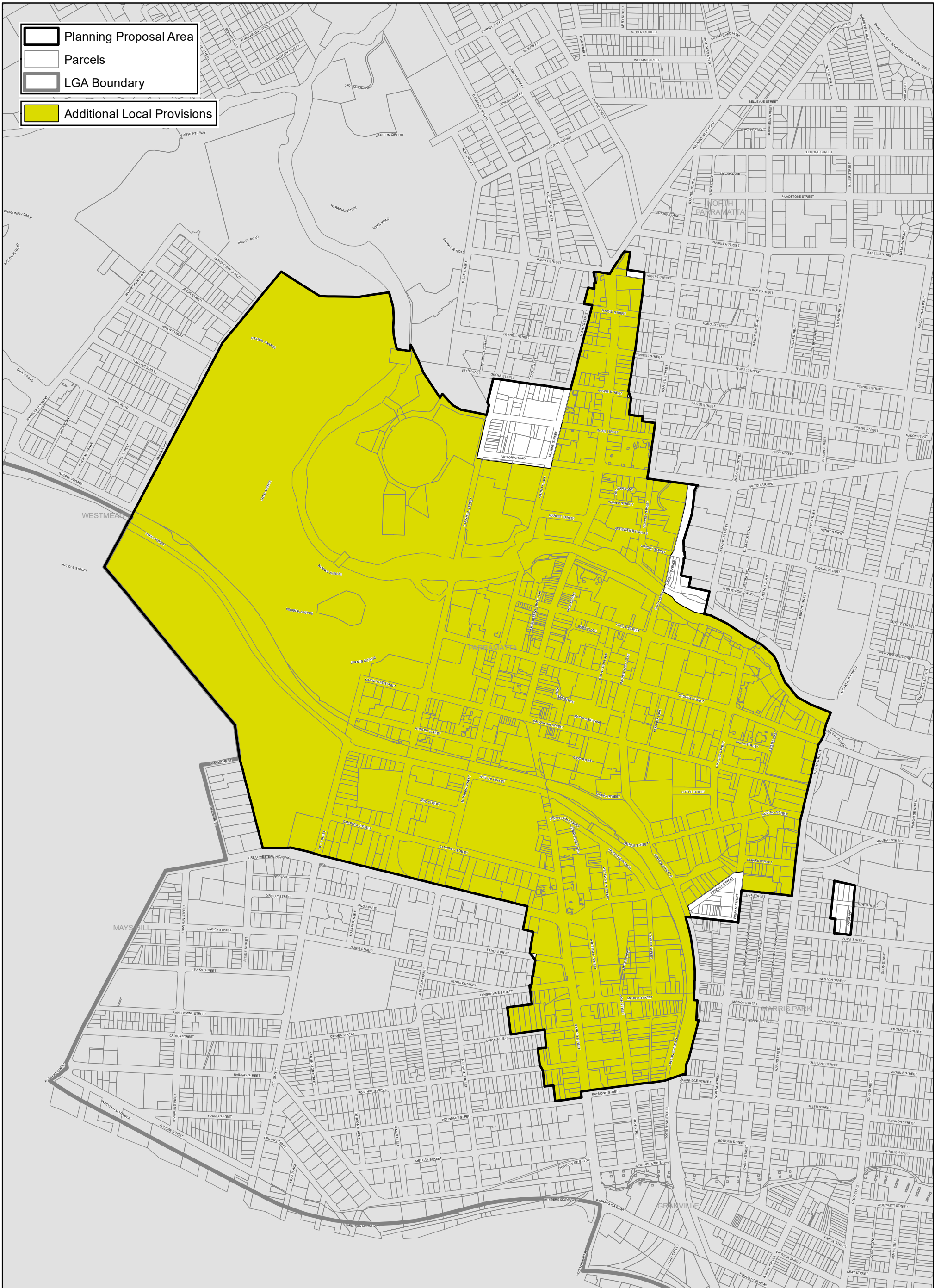


Data Version: 09/04/2021






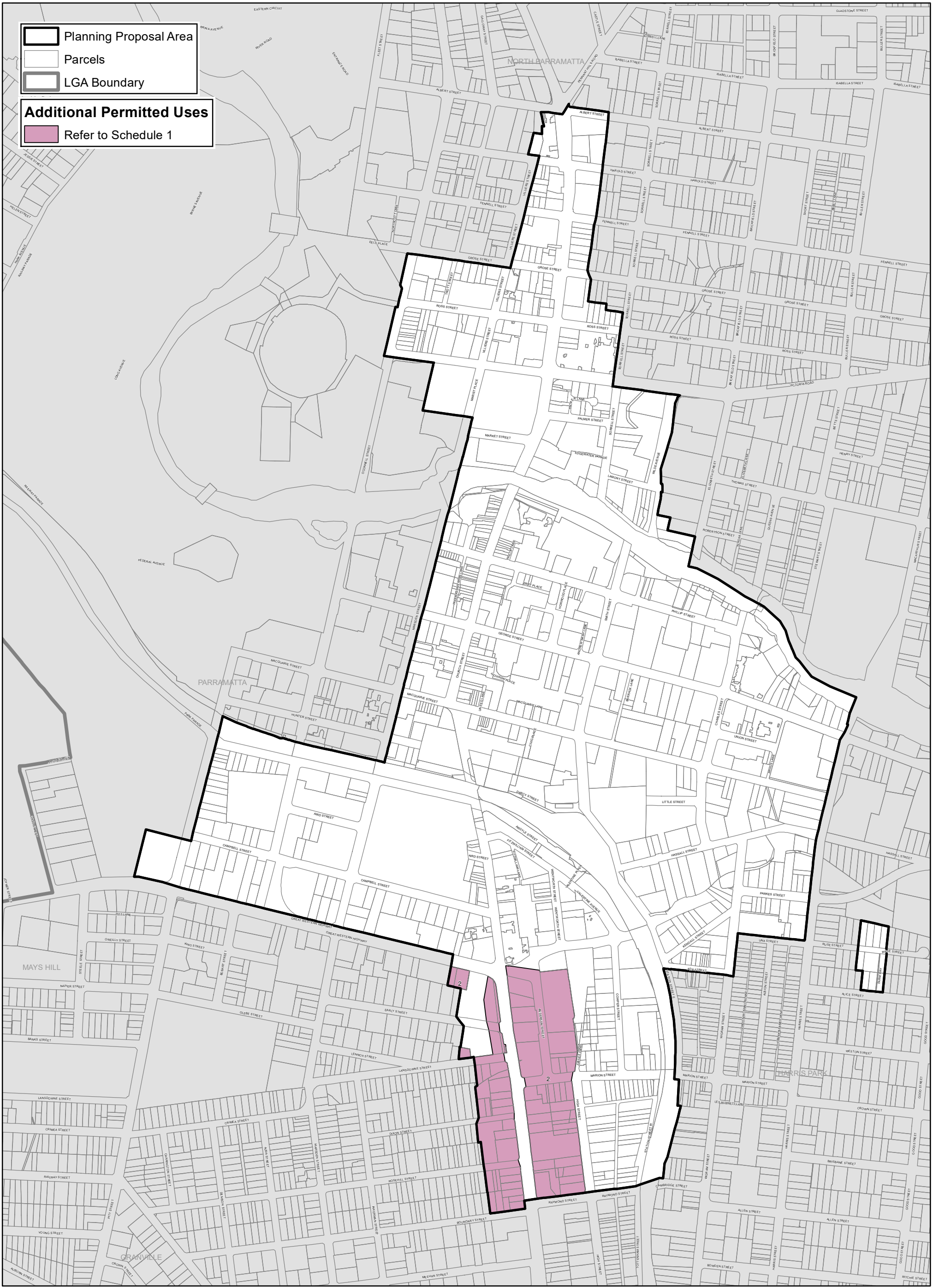
# Parramatta CBD Planning Proposal — Current Add. Local Provisions - Parramatta LEP 2011



Data Version: 09/04/2021

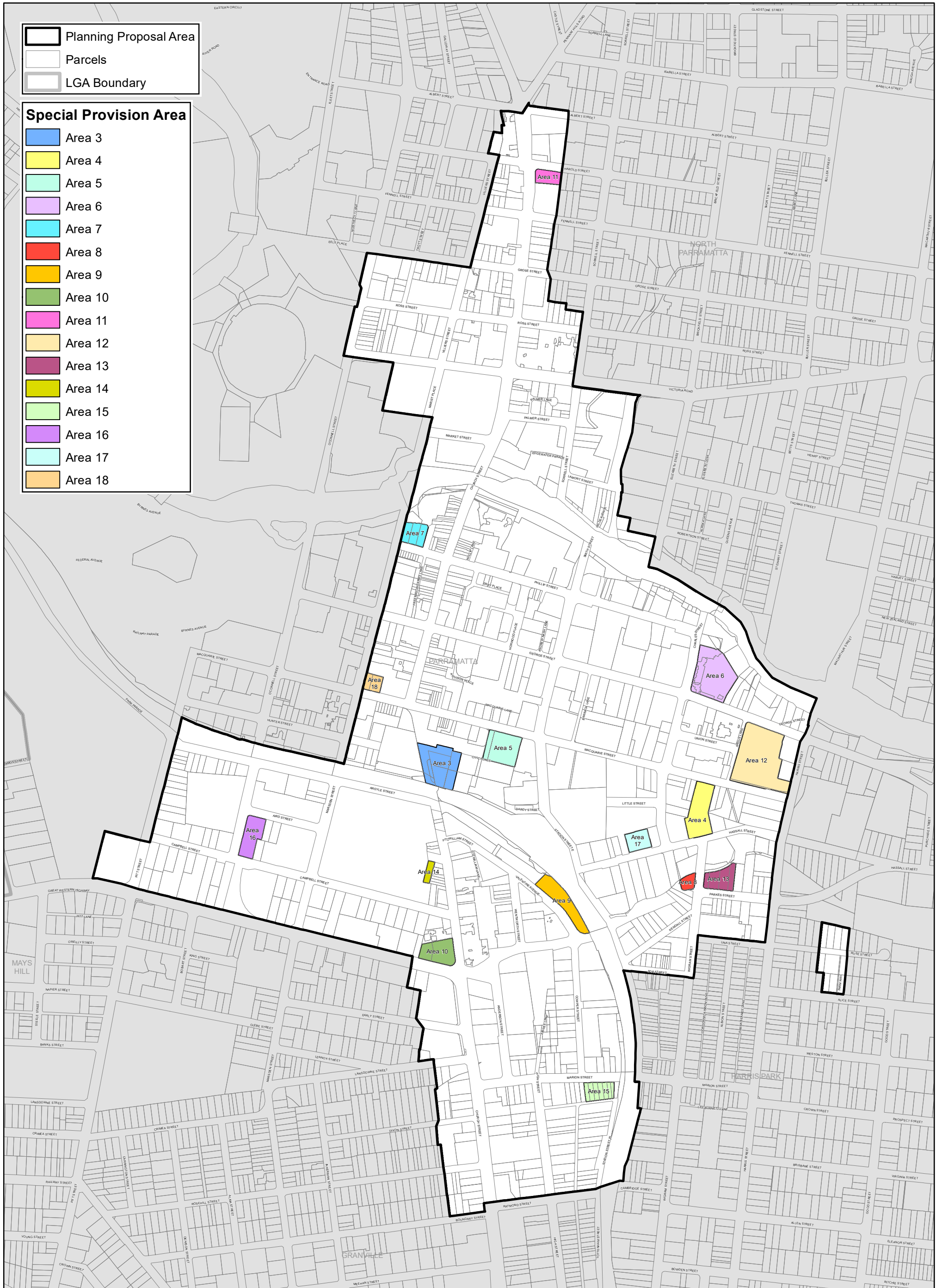


# Parramatta CBD Planning Proposal — Current Add. Permitted Uses - Parramatta LEP 2011



Data Version: 09/04/2021

# Parramatta CBD Planning Proposal — Current Special Provisions Map - Parramatta LEP 2011



Data Version: 09/04/2021

